Central Cambria Coalition Multi-Municipal Comprehensive Plan

Comprised of the Municipalities of:
Jackson Township, Cambria Township,
& Ebensburg Borough

Cambria County, Pennsylvania

REGIONAL LOCATION OF THE MUNICIPALITIES OF THE CENTRAL CAMBRIA COALITION

MAP 1

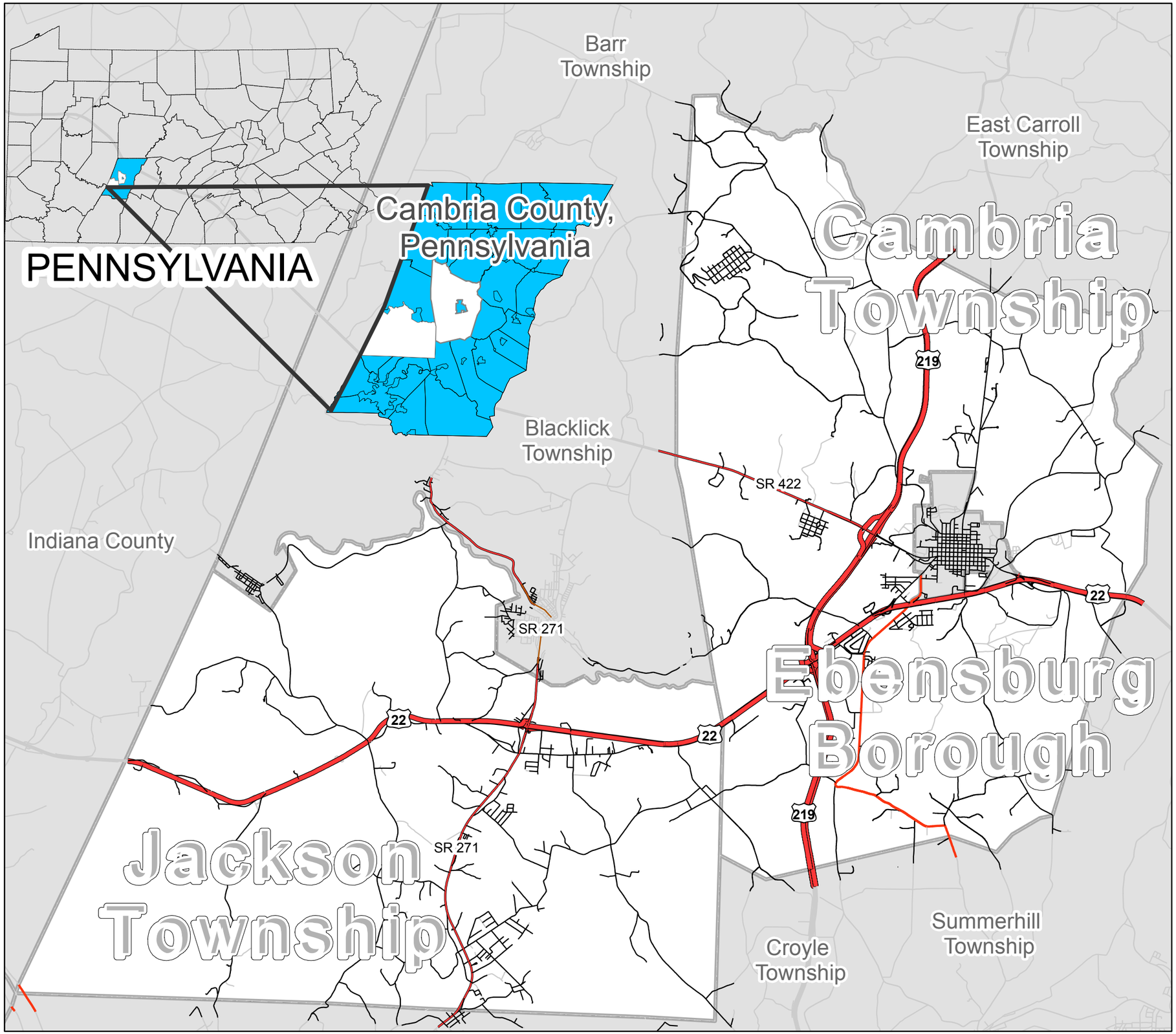

N

1 0.5 0 1 2 3 Miles

RCS and A inc.
RICHARD C. SUTTER & ASSOCIATES, INC.
Comprehensive Planners / Land Planners
Historic Preservation Planners

2008

Central Cambria Coalition Multi-Municipal Comprehensive Plan

Comprised of the Municipalities of: Jackson Township, Cambria Township, & Ebensburg Borough

Cambria County, Pennsylvania

BEDROCK GEOLOGY

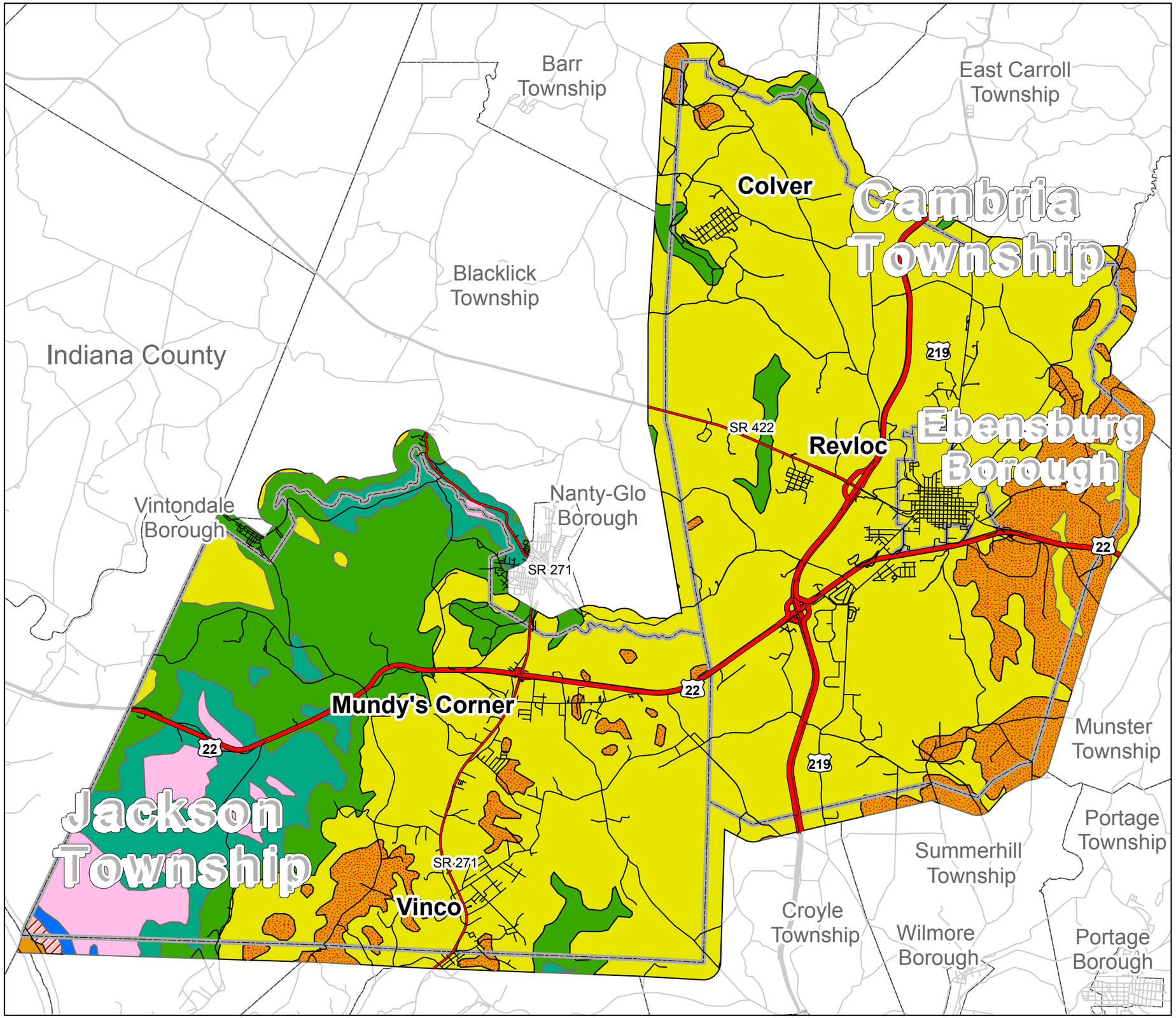

LEGEND **MAP 3**

- Allegheny Formation
- Burgoon Sandstone
- Casselman Formation
- Catskill Formation
- Glenshaw Formation
- Mauch Chunk Formation
- Pottsville Formation
- Shenango Formation through Oswayo

N

1 0.5 0 1 Miles

RCS and A inc.

RICHARD C. SUTTER & ASSOCIATES, INC.
Comprehensive Planners / Land Planners
Historic Preservation Planners

2008

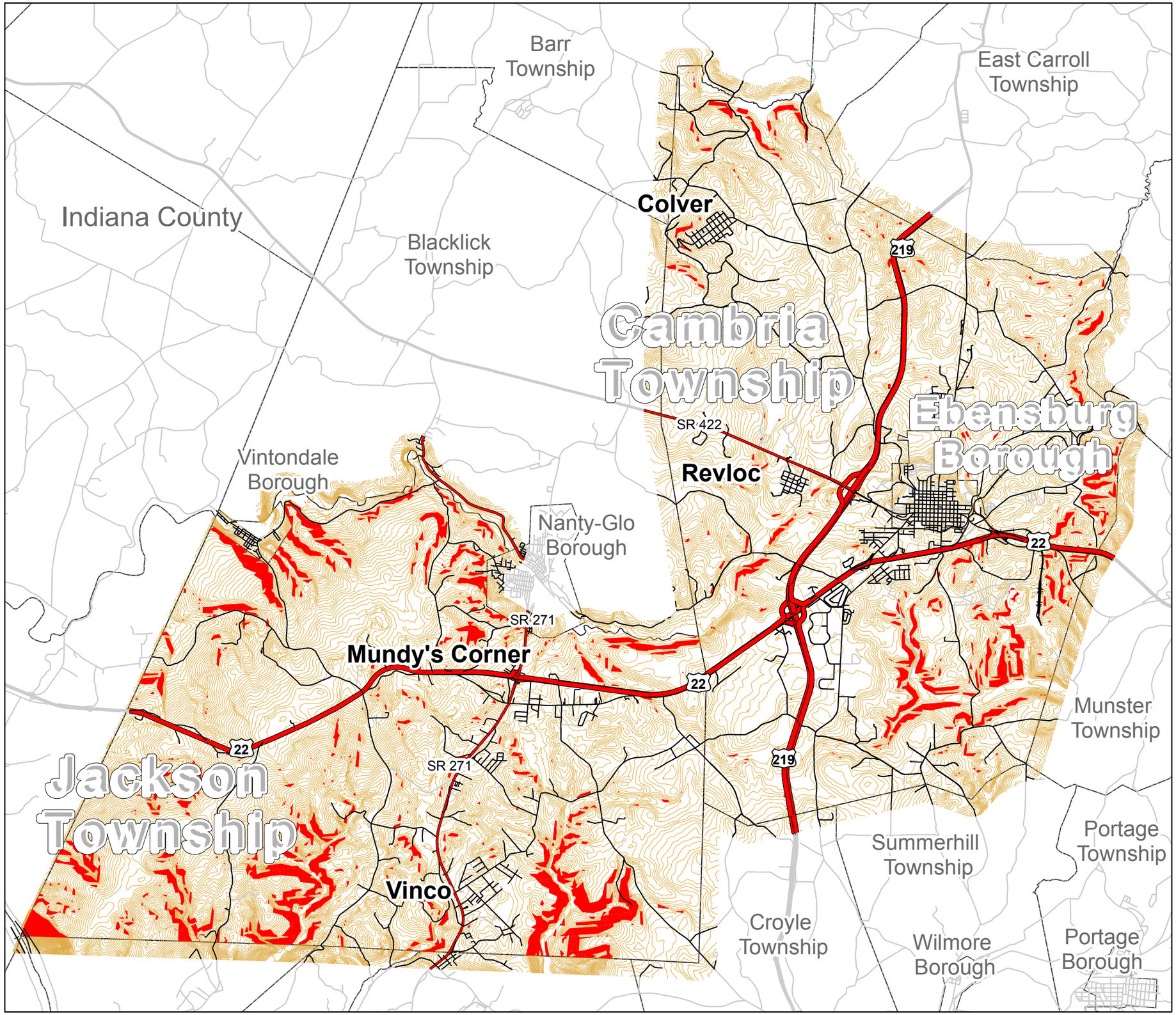

Central Cambria Coalition Multi-Municipal Comprehensive Plan

Comprised of the Municipalities of:
Jackson Township, Cambria Township, & Ebensburg Borough

Cambria County, Pennsylvania

TOPOGRAPHY AND SLOPE

LEGEND **MAP 4**

- Slopes over 15%
- Contour Lines

N

2 1 0 2 Miles

RCS and A inc.
RICHARD C. SUTTER & ASSOCIATES, INC.
Comprehensive Planners / Land Planners
Historic Preservation Planners

2008

Central Cambria Coalition Multi-Municipal Comprehensive Plan

Comprised of the Municipalities of: Jackson Township, Cambria Township, & Ebensburg Borough

Cambria County, Pennsylvania

DEVELOPMENT CONTRAINTS

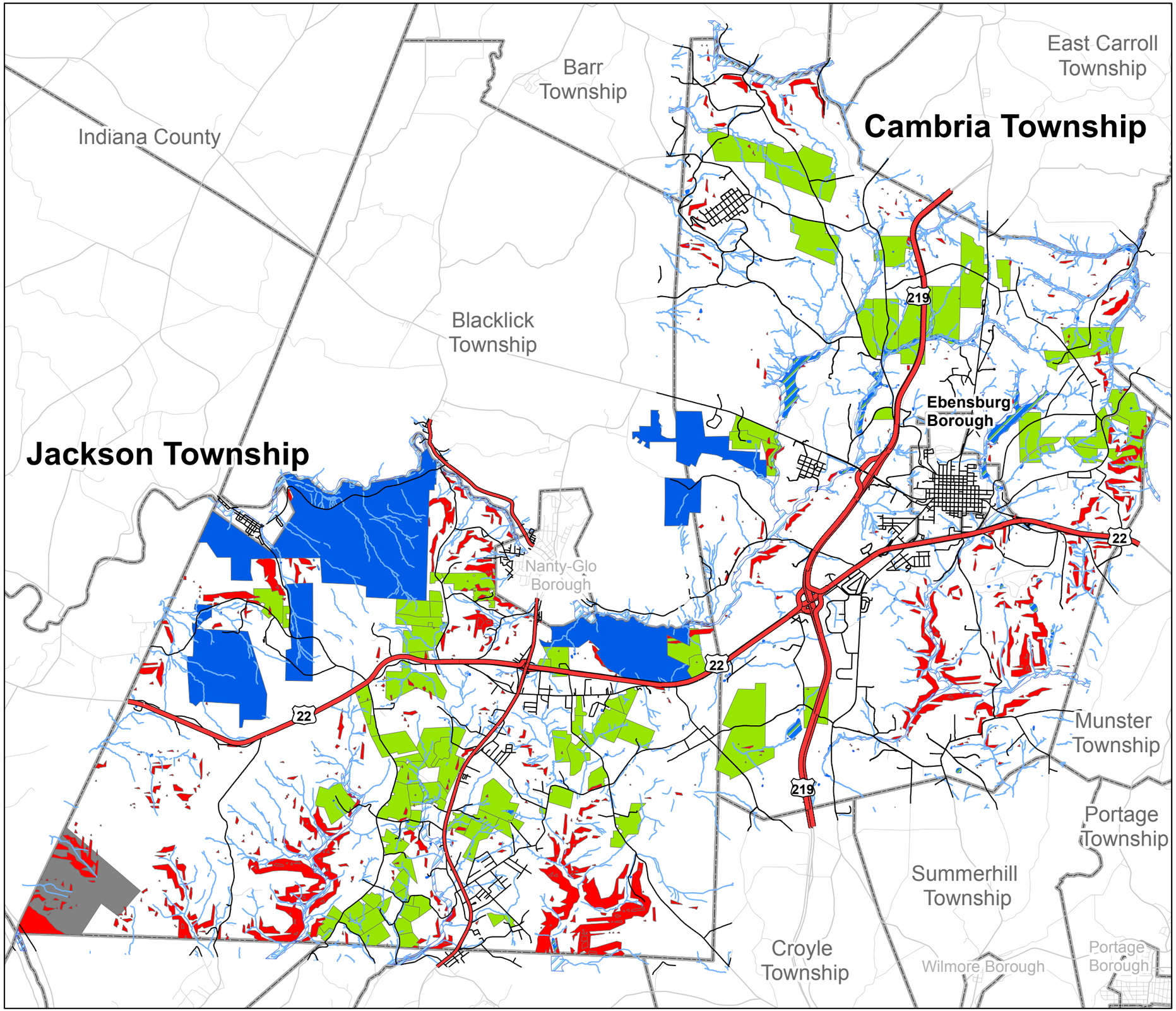

LEGEND **MAP 5**

- Wetlands
- Floodplains
- Agricultural Security Areas
- Slopes over 15%
- State Game Lands
- Gallitzen State Forest

N

2 1 0 2 Miles

RCS and A inc.

RICHARD C. SUTTER & ASSOCIATES, INC.

Comprehensive Planners / Land Planners

Historic Preservation Planners

2008

Central Cambria Coalition Multi-Municipal Comprehensive Plan

Comprised of the Municipalities of:
Jackson Township, Cambria Township,
& Ebensburg Borough

Cambria County, Pennsylvania

CENTRAL CAMBRIA BASE MAP

MAP 6

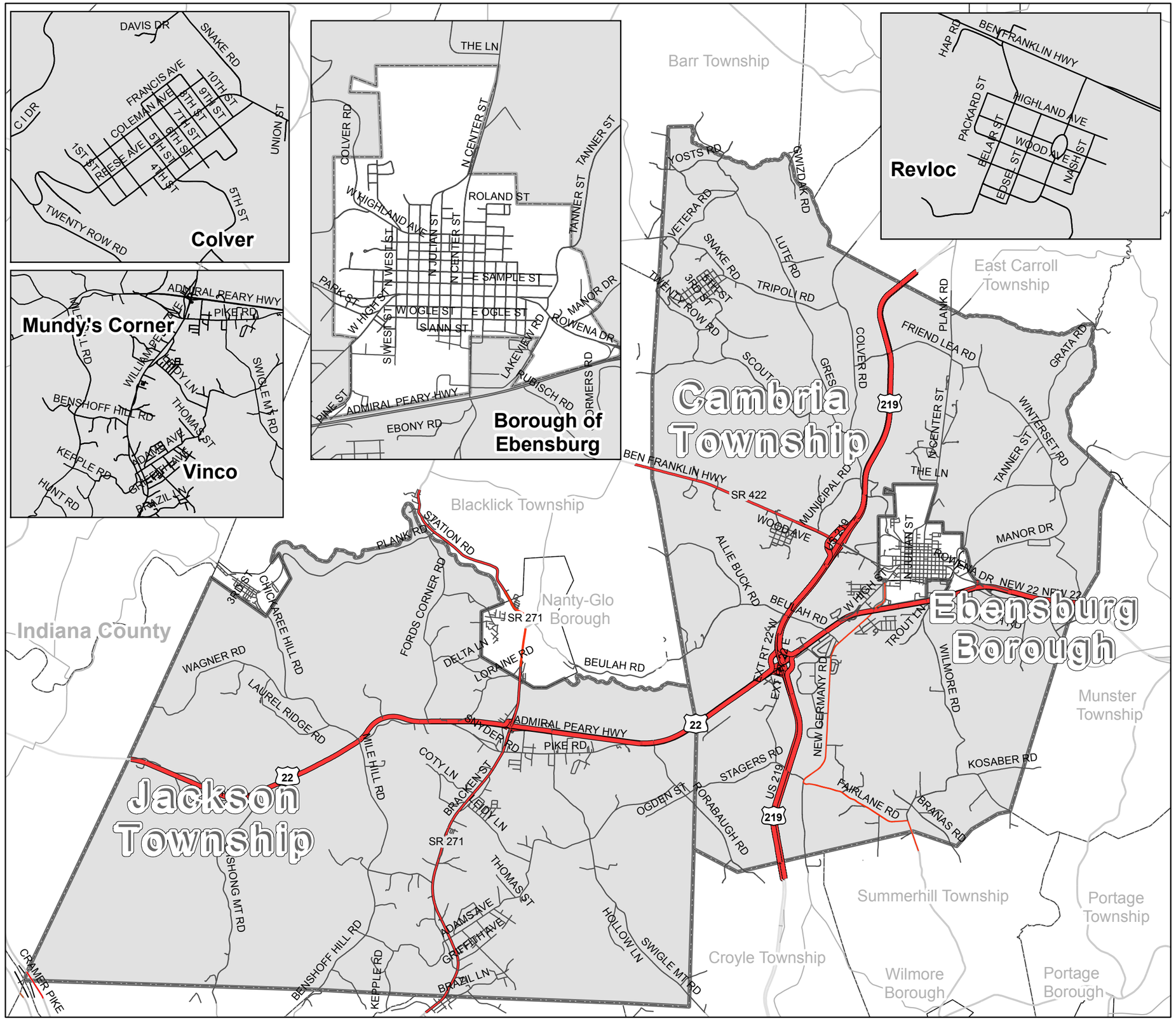

0 2,650 5,300 Feet

Individual Commuinity Scale

Miles 0 1 2 4

Multi-Municipal Comprehensive Plan Scale

RCS and A inc.

RICHARD C. SUTTER & ASSOCIATES, INC.
Comprehensive Planners / Land Planners
Historic Preservation Planners

2008

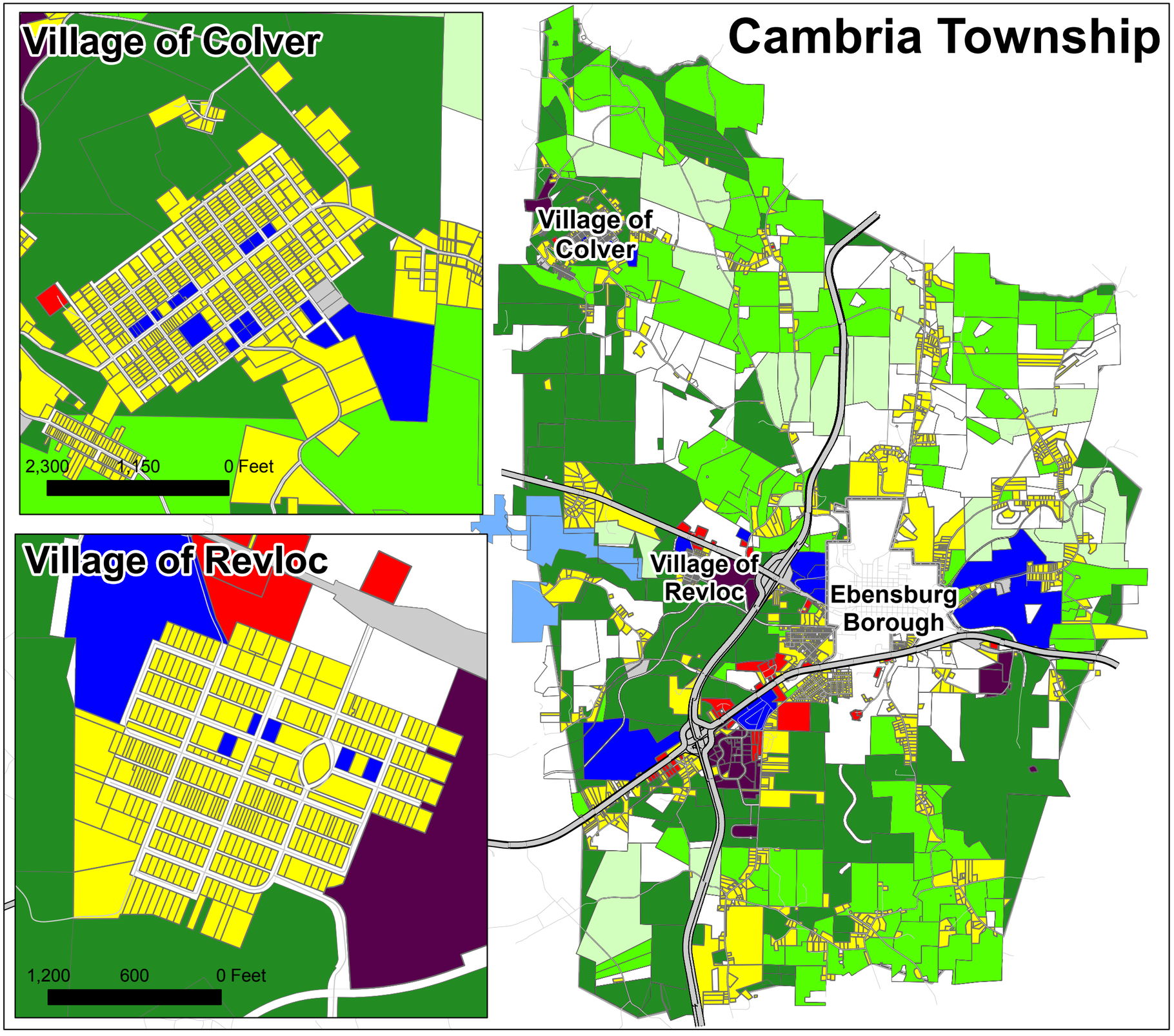

Central Cambria Coalition Multi-Municipal Comprehensive Plan

Comprised of the Municipalities of:
Jackson Township, Cambria Township, & Ebensburg Borough

Cambria County, Pennsylvania

CAMBRIA TOWNSHIP EXISTING LAND USE

- Residential
- Commercial
- Industrial
- Transportation and Utilities
- Public/Semi-Public
- Agricultural Security Areas
- Agriculture
- Vacant
- Forest
- State Game Lands

MAP 7

2.5 1.25 0 Miles

N

RCS and A inc.
RICHARD C. SUTTER & ASSOCIATES, INC.
Comprehensive Planners / Land Planners
Historic Preservation Planners

2008

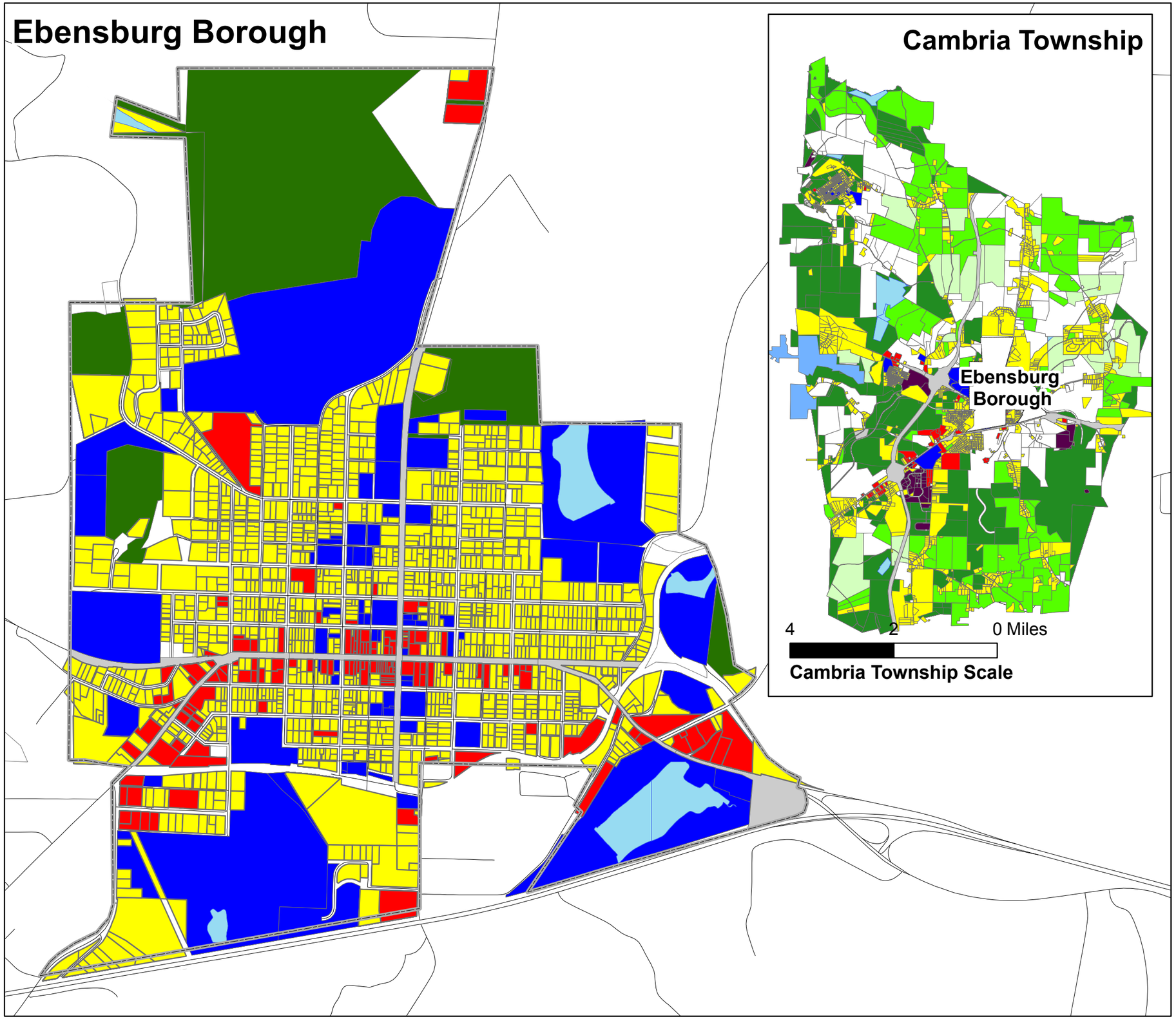

Central Cambria Coalition Multi-Municipal Comprehensive Plan

Comprised of the Municipalities of:
Jackson Township, Cambria Township, & Ebensburg Borough

Cambria County, Pennsylvania

EBENSBURG BOROUGH EXISTING LAND USE

- Residential
- Commercial
- Transportation and Utilities
- Public/Semi-Public
- Vacant
- Forest
- Water Bodies

MAP 7

N

2,750 1,375 0 Feet

Ebensburg Borough Scale

RCS and A inc.

RICHARD C. SUTTER & ASSOCIATES, INC.
Comprehensive Planners / Land Planners
Historic Preservation Planners

2008

Central Cambria Coalition Multi-Municipal Comprehensive Plan

Comprised of the Municipalities of:
Jackson Township, Cambria Township,
& Ebensburg Borough

Cambria County, Pennsylvania

JACKSON TOWNSHIP EXISTING LAND USE

MAP 7

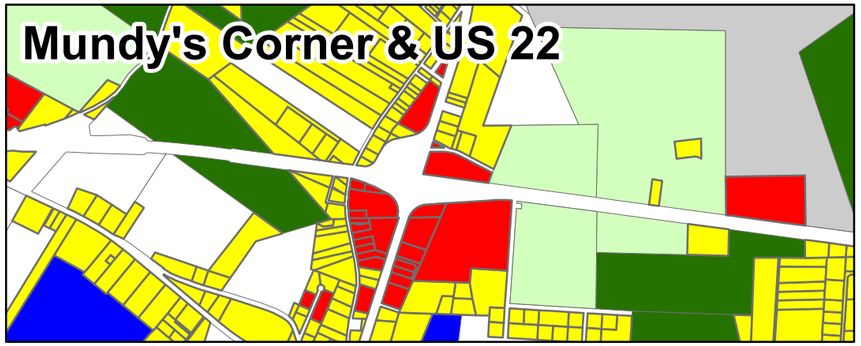

3,500 1,750 0 Feet

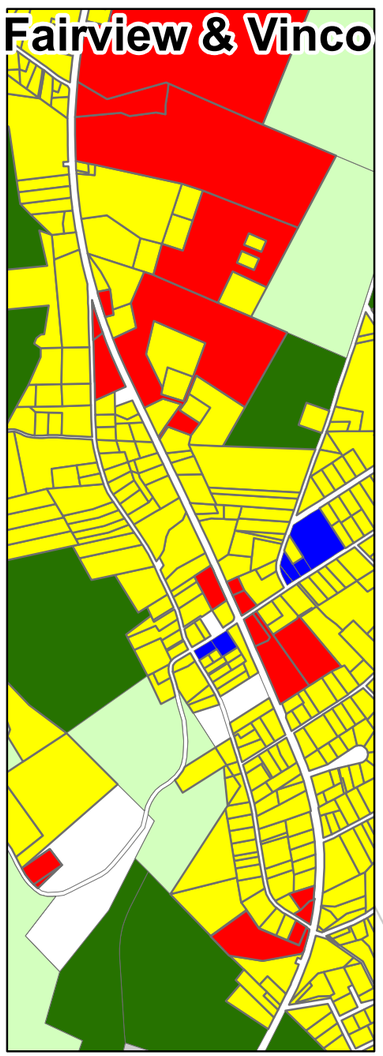

2,400 1,200 0 Feet

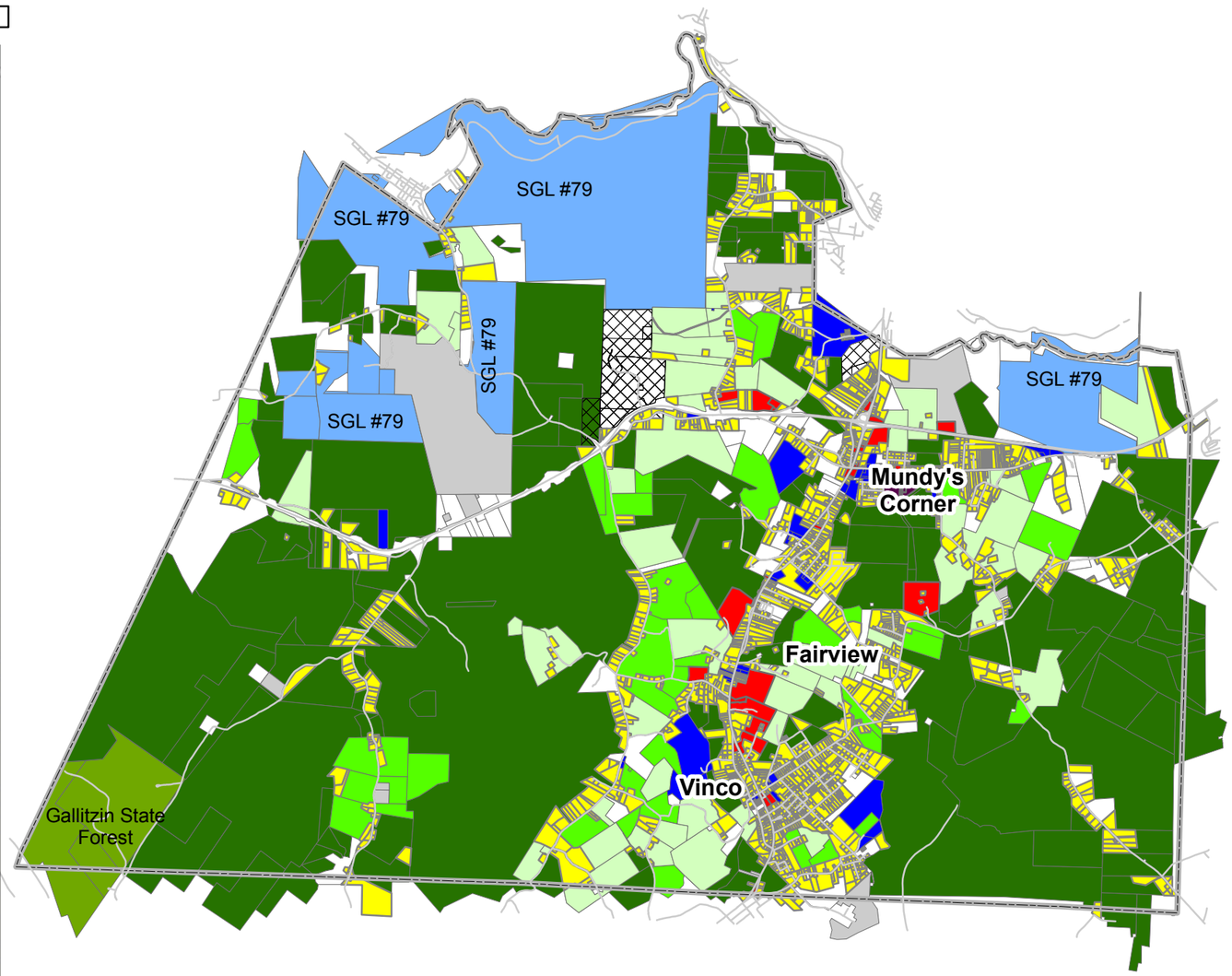

LEGEND

- Residential
- Commercial
- Industrial
- Public/Semi-Public
- Transportation and Utilities
- Mining/Quarry
- Agriculture Security Area
- Agriculture
- Vacant
- Forest
- State Game Lands
- Gallitzin State Forest

N

17,500 8,750 0 Feet

RCS and A inc.
RICHARD C. SUTTER & ASSOCIATES, INC.
Comprehensive Planners / Land Planners
Historic Preservation Planners

2008

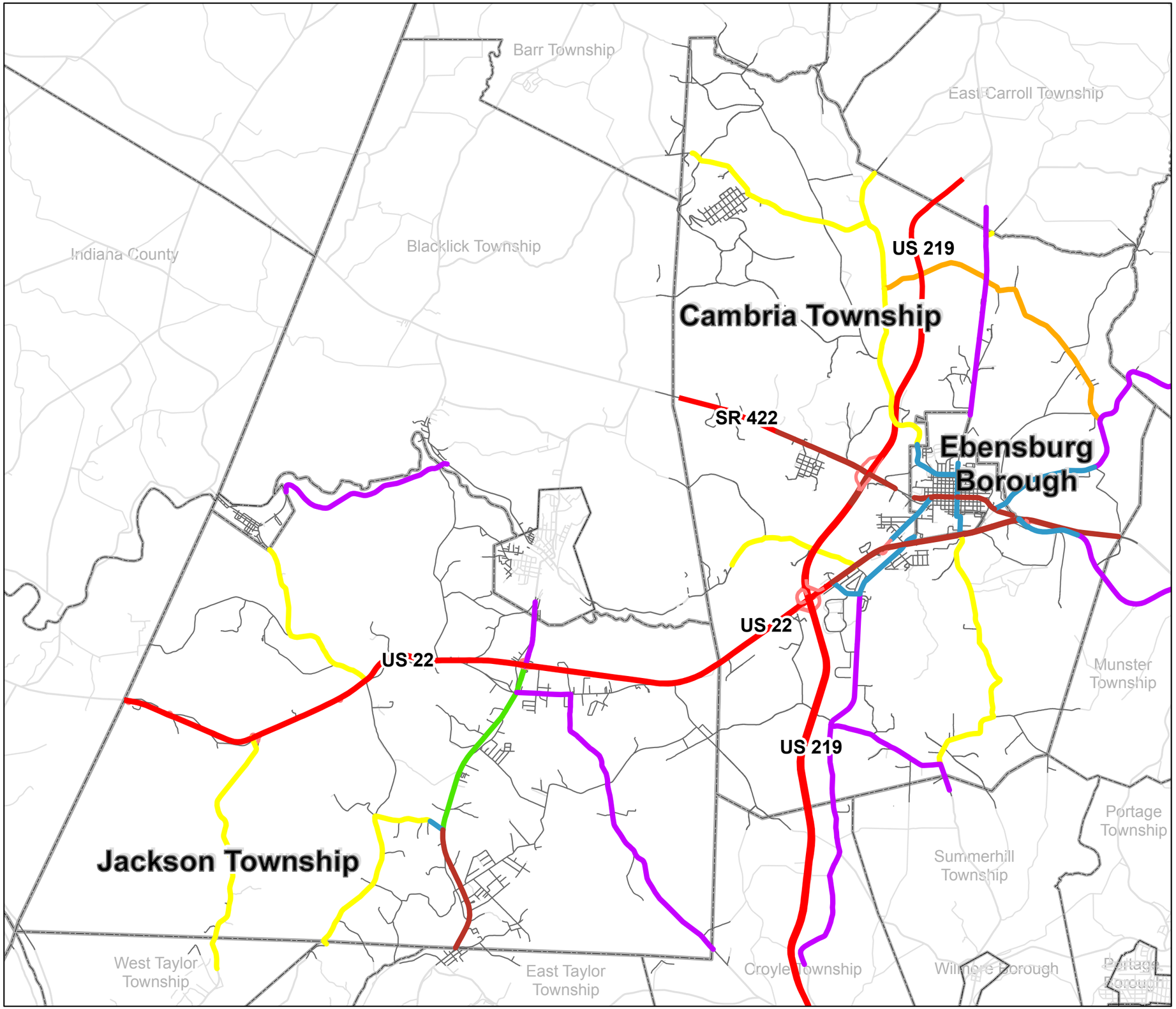

Central Cambria Coalition Multi-Municipal Comprehensive Plan

Comprised of the Municipalities of: Jackson Township, Cambria Township, & Ebensburg Borough

Cambria County, Pennsylvania

HIGHWAY FUNCTIONAL CLASSIFICATIONS

LEGEND **MAP 8**

- Major Arterial
- Minor Arterial
- Rural Major Collector
- Rural Minor Collector
- Rural Local Road
- Other Principal Arterials
- Collector
- Highway On/Off Ramps

Source: Pennsylvania Spatial Data Access (PASDA)
2008 Penn DOT Administrative State Roads

2.5 1.25 0 Miles

RCS and A inc.
RICHARD C. SUTTER & ASSOCIATES, INC.
Comprehensive Planners / Land Planners
Historic Preservation Planners

2008

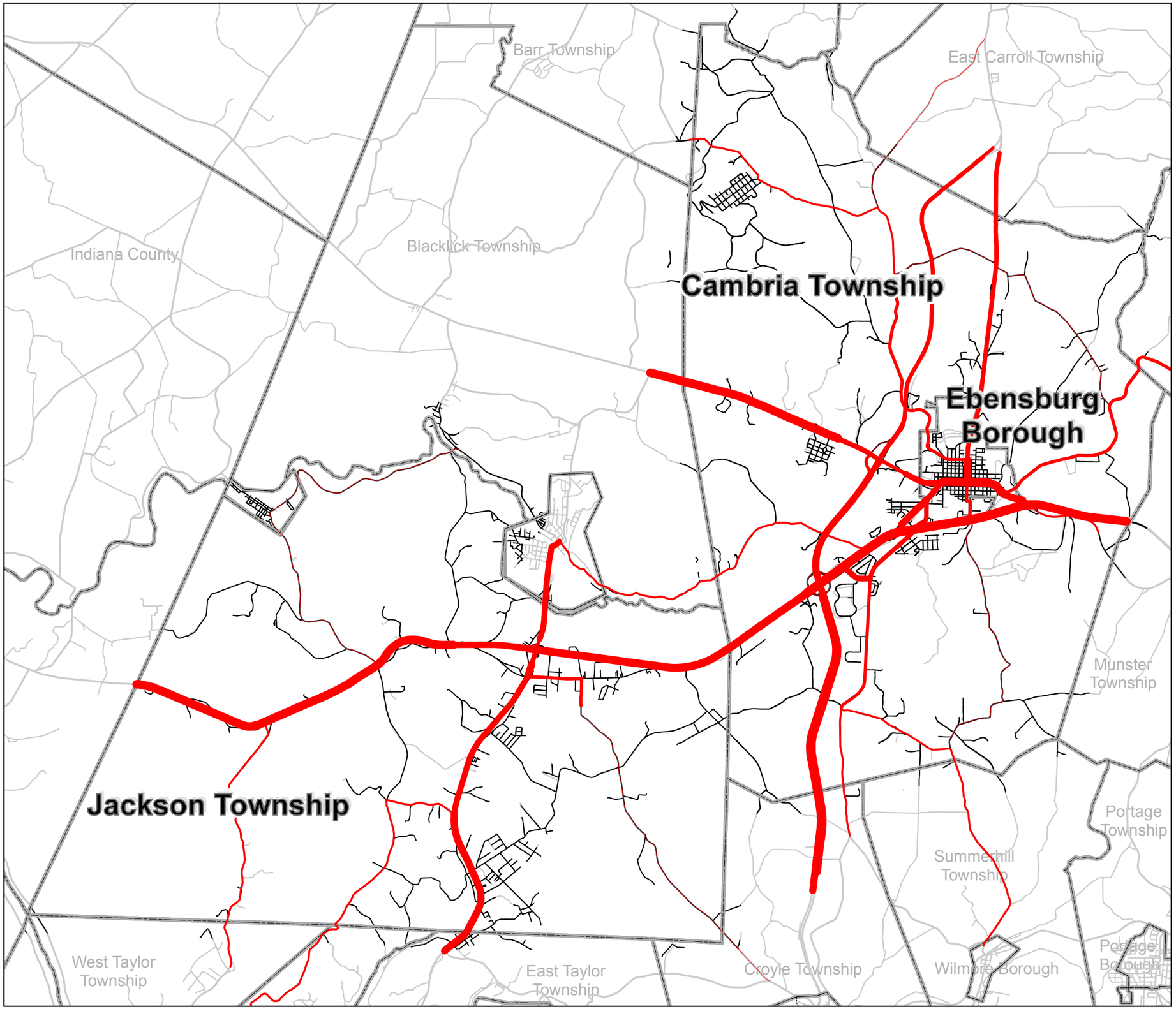

Central Cambria Coalition Multi-Municipal Comprehensive Plan

Comprised of the Municipalities of: Jackson Township, Cambria Township, & Ebensburg Borough

Cambria County, Pennsylvania

TRAFFIC VOLUMES

LEGEND **MAP 9**

- 20,000-24,000
- 16,000-20,000
- 12,000-16,000
- 8,000-12,000
- 4,000-8,000
- 900-4000
- 30-900

Source: Pennsylvania Spatial Data Access (PASDA) 2007 Traffic Volumes

2.5 1.25 0 Miles

N

RCS and A inc.

RICHARD C. SUTTER & ASSOCIATES, INC.
Comprehensive Planners / Land Planners
Historic Preservation Planners

2008

COMMUNITY FACILITIES MAP

Central Cambria Coalition Multi-Municipal Comprehensive Plan

Comprised of the Municipalities of: Jackson Township, Cambria Township, & Ebensburg Borough

Cambria County, Pennsylvania

MAP 10

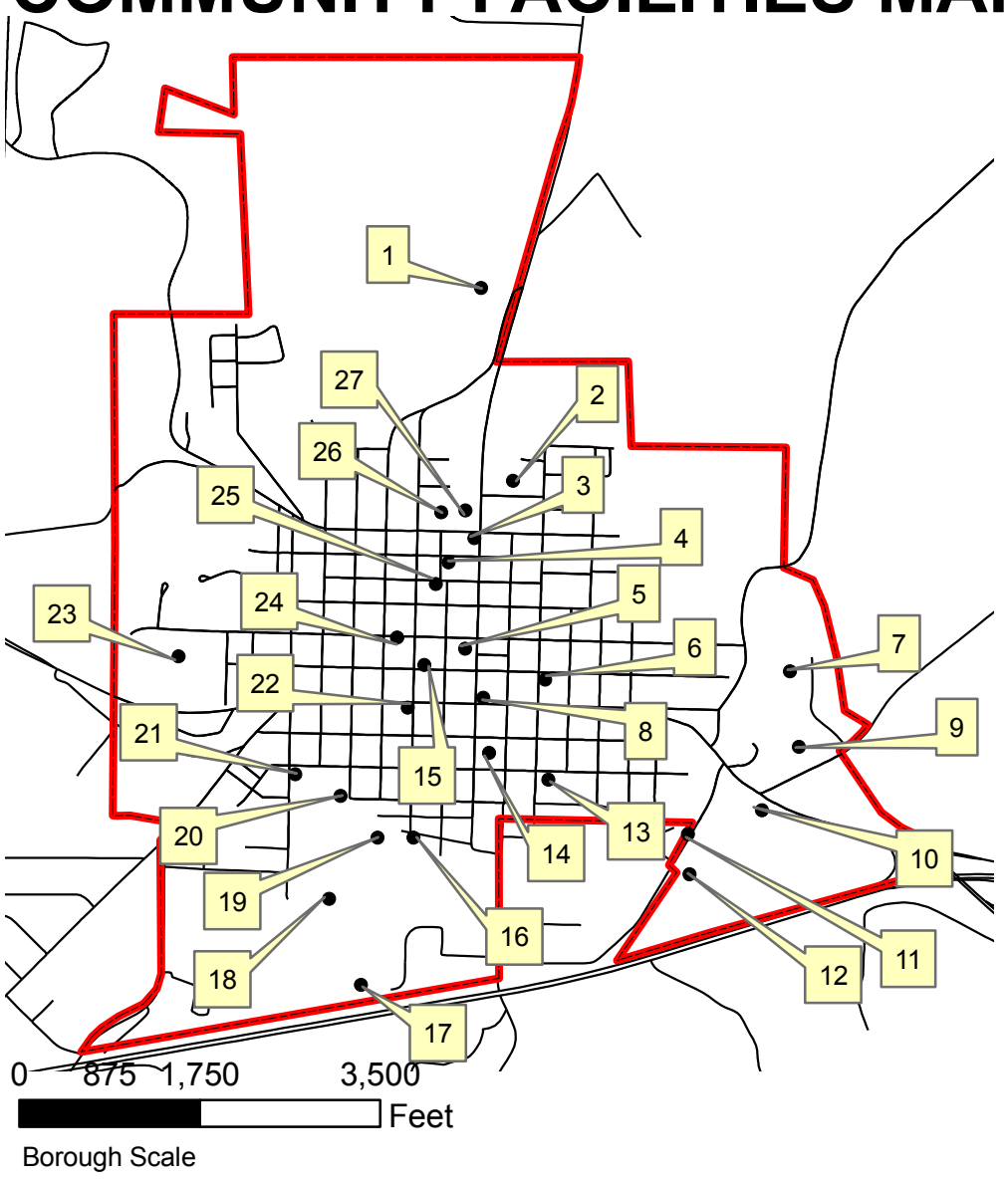

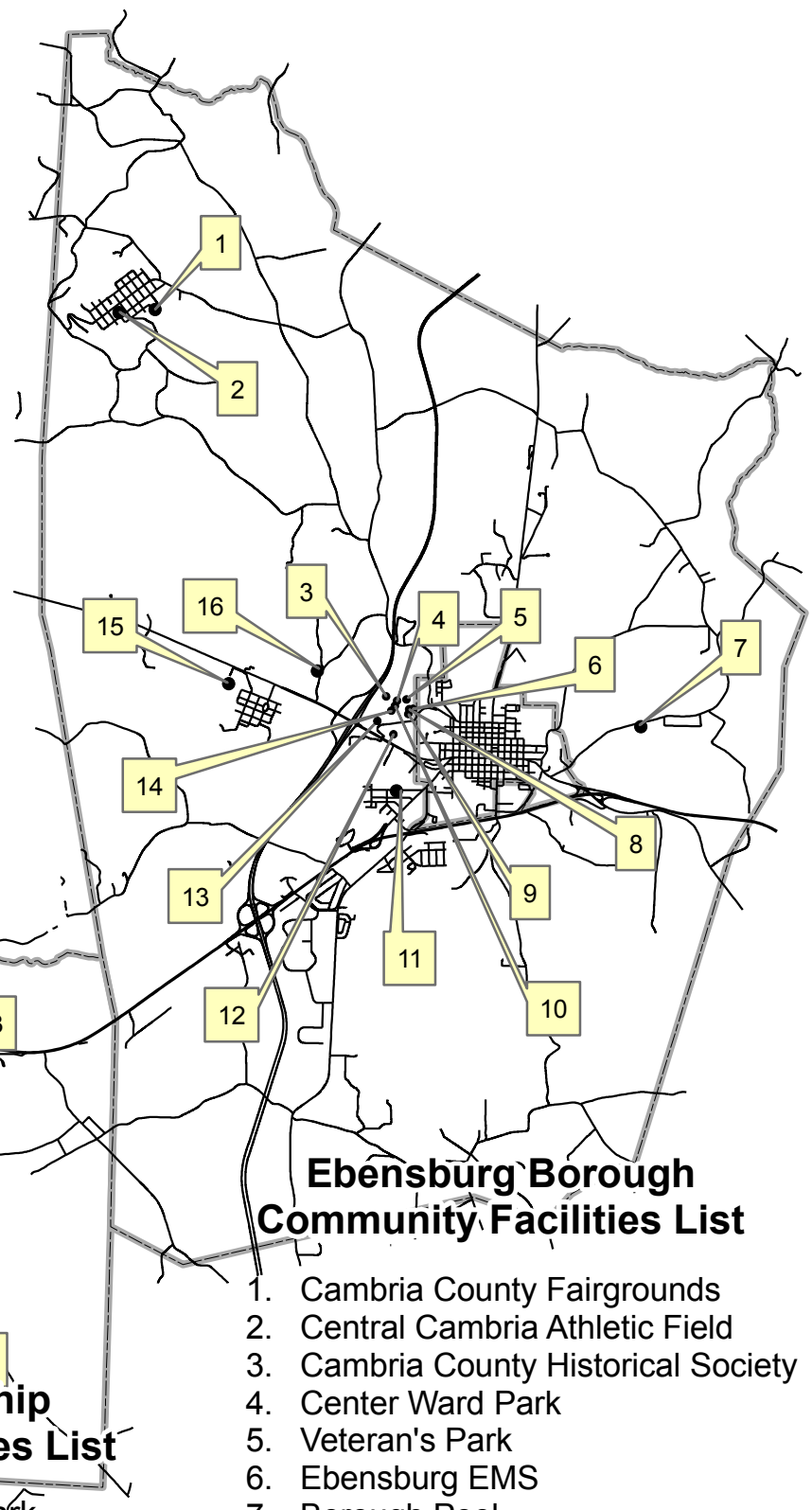

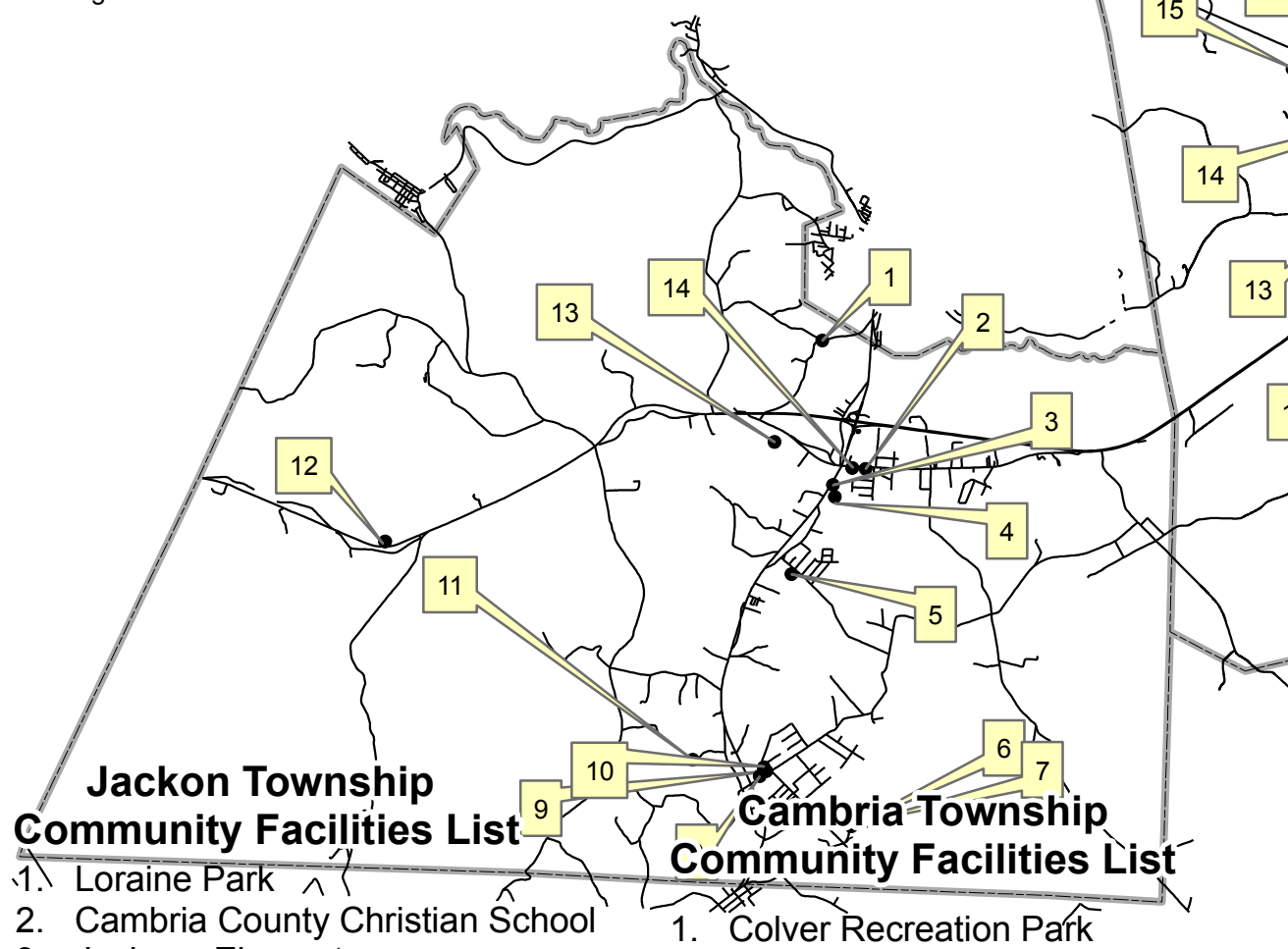

Ebensburg Borough Community Facilities List

1. Cambria County Fairgrounds
2. Central Cambria Athletic Field
3. Cambria County Historical Society
4. Center Ward Park
5. Veteran's Park
6. Ebensburg EMS
7. Borough Pool
8. Gazebo Park
9. Lion's Field
10. Lake Rowena Recreation Center
11. Lake Field
12. Tennis Center
13. East End Park
14. Cambria County Courthouse
15. Dauntless Fire Company
16. Ghost Town Trail Head
17. County 911 Center
18. Appledale Golf Course
19. Young People's Community Center
20. War Memorial Field
21. West End Playground
22. Municipal Building
23. Bishop Carroll High School
24. Ebensburg Senior Center
25. Holy Name Elementary School
26. Ebensburg-Cambria Library
27. Central Cambria Middle School

Jackon Township Community Facilities List

1. Loraine Park
2. Cambria County Christian School
3. Jackson Elementary
4. Elementary School Playground
5. Leidy Park
6. Mitchell Park
7. Chickaree Ridgerunners Snowmobile Club
8. Jackson Township Firehall
9. Senior Center
10. Veteran's Memorial Park
11. Goldenrod Sportsman's Club
12. Chickaree Rod & Gun Club
13. Greater Jackson Sportsman's Assoc.
14. Municipal Building

Cambria Township Community Facilities List

1. Colver Recreation Park
2. A.D. Martin Park
3. Central Cambria Tennis Courts
4. Central Cambria Baseball Field
5. Central Cambria Football Field
6. Central Cambria Softball Field
7. Laurel Crest Manor
8. Cambria Elementary Playground
9. Cambria Elementary
10. Central Cambria High School
11. Mylo Park Playground
12. Admiral Peary Vocational School
13. North Central Recreation Center
14. Indoor Pool
15. Cambria Township Recreation Park
16. Municipal Building

1 0.5 0 1 2 Miles
Township Scale

N

RCS and A inc.
RICHARD C. SUTTER & ASSOCIATES, INC.
Comprehensive Planners / Land Planners
Historic Preservation Planners

2008

Central Cambria Coalition Multi-Municipal Comprehensive Plan

Comprised of the Municipalities of:
Jackson Township, Cambria Township, & Ebensburg Borough

Cambria County, Pennsylvania

WATER SERVICE AREAS

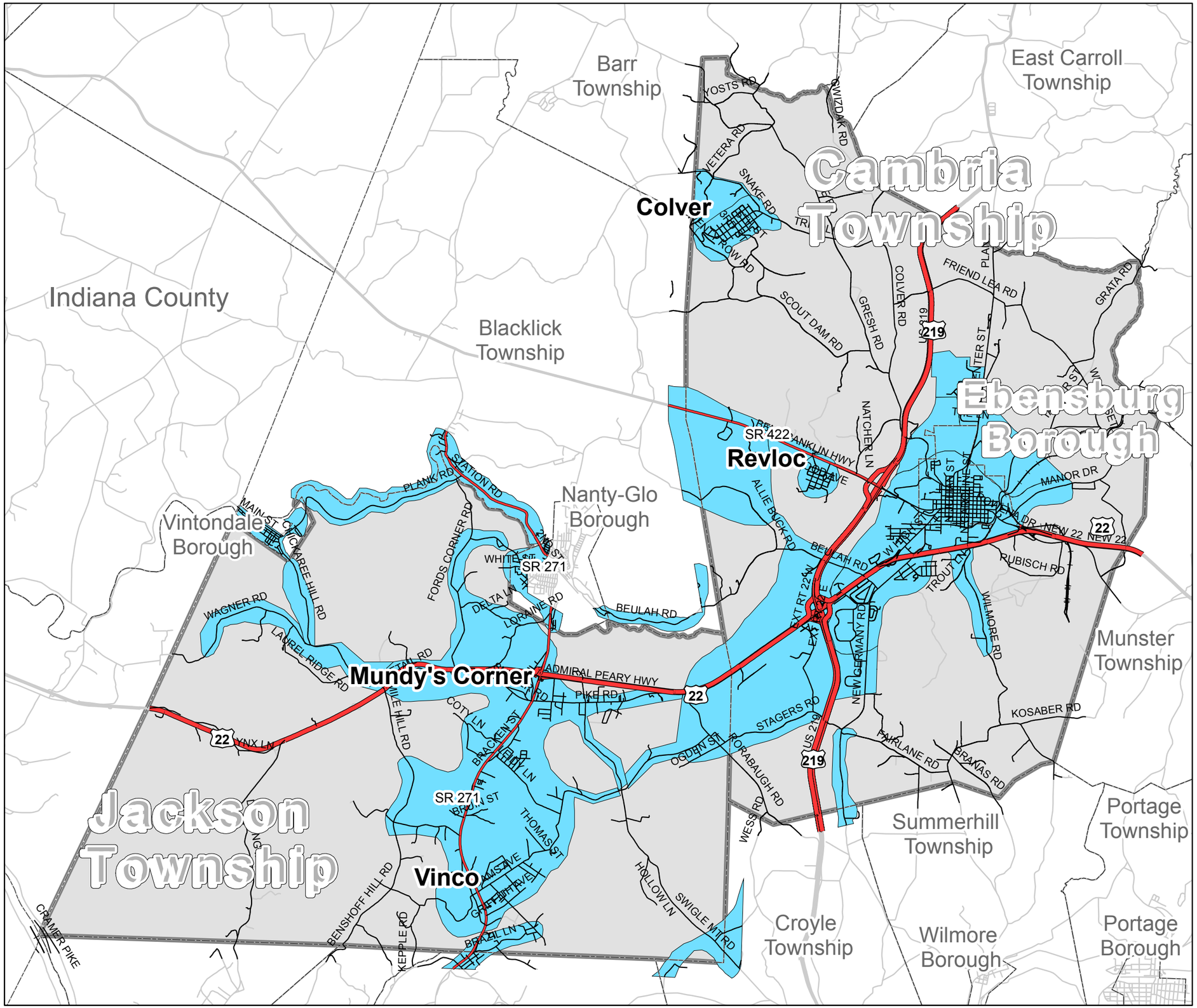

LEGEND

MAP 11

Water Service Areas

N

2 1 0 2 Miles

RCS and A inc.
RICHARD C. SUTTER & ASSOCIATES, INC.
Comprehensive Planners / Land Planners
Historic Preservation Planners

2008

Central Cambria Coalition Multi-Municipal Comprehensive Plan

Comprised of the Municipalities of: Jackson Township, Cambria Township, & Ebensburg Borough

Cambria County, Pennsylvania

SEWER SERVICE AREAS

LEGEND **MAP 12**

Sewer Service Areas

N

2 1 0 2 Miles

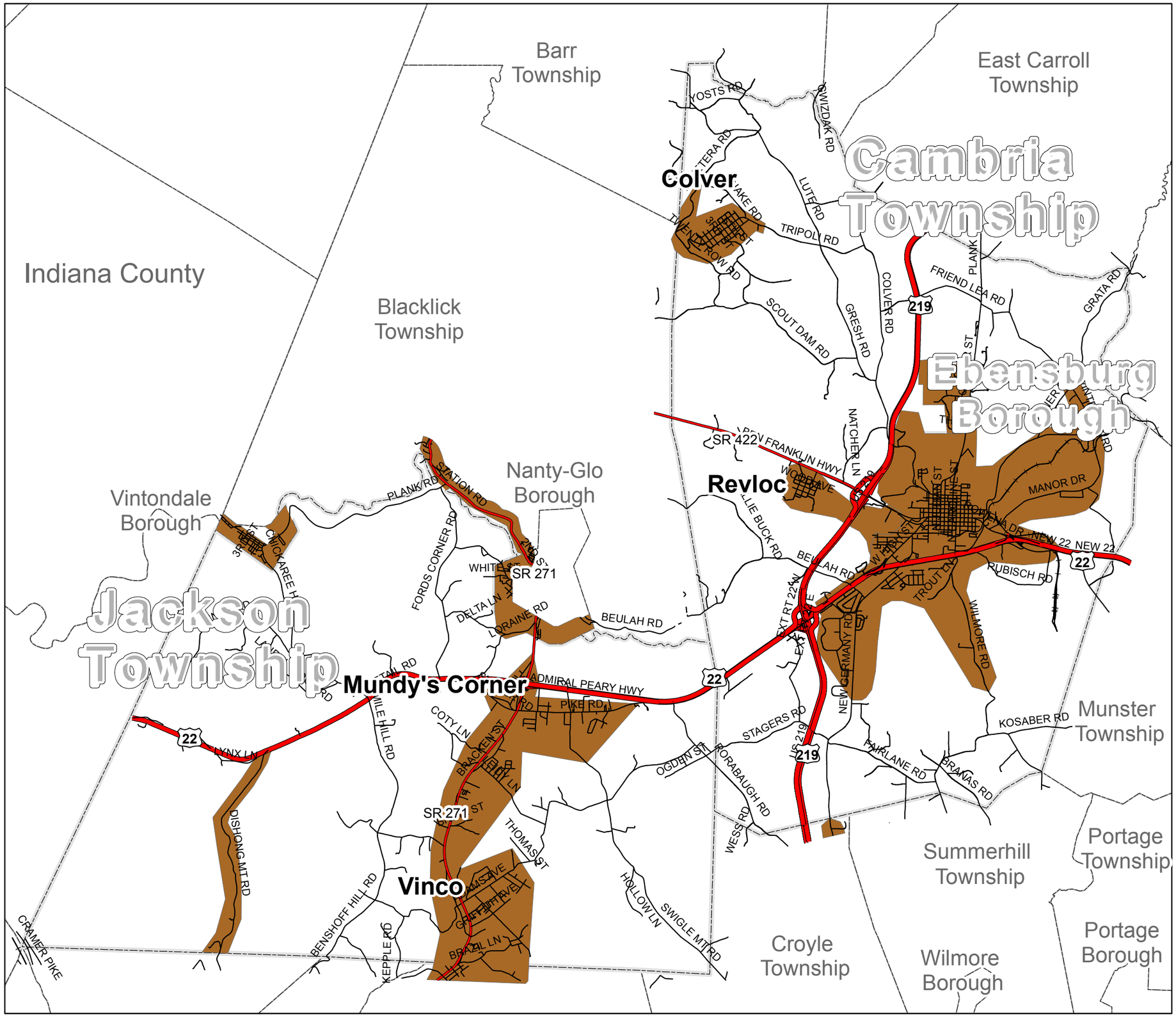

RCS and A inc.
RICHARD C. SUTTER & ASSOCIATES, INC.
Comprehensive Planners / Land Planners
Historic Preservation Planners

2008

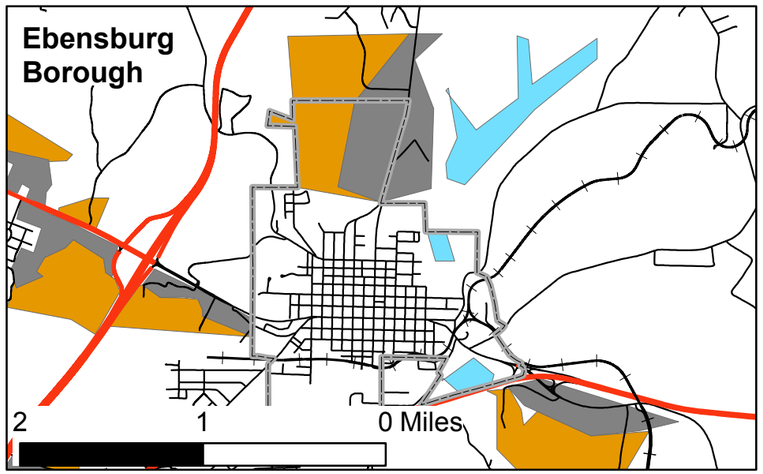

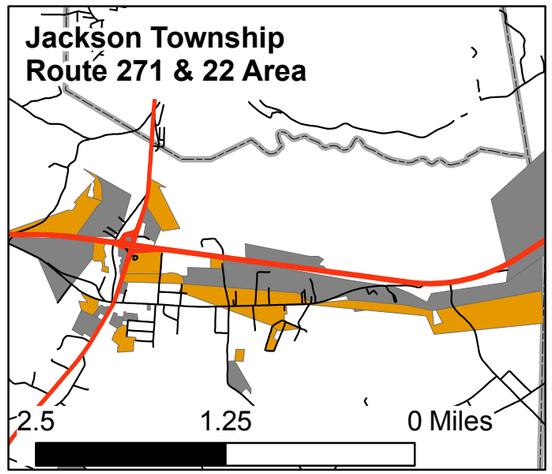

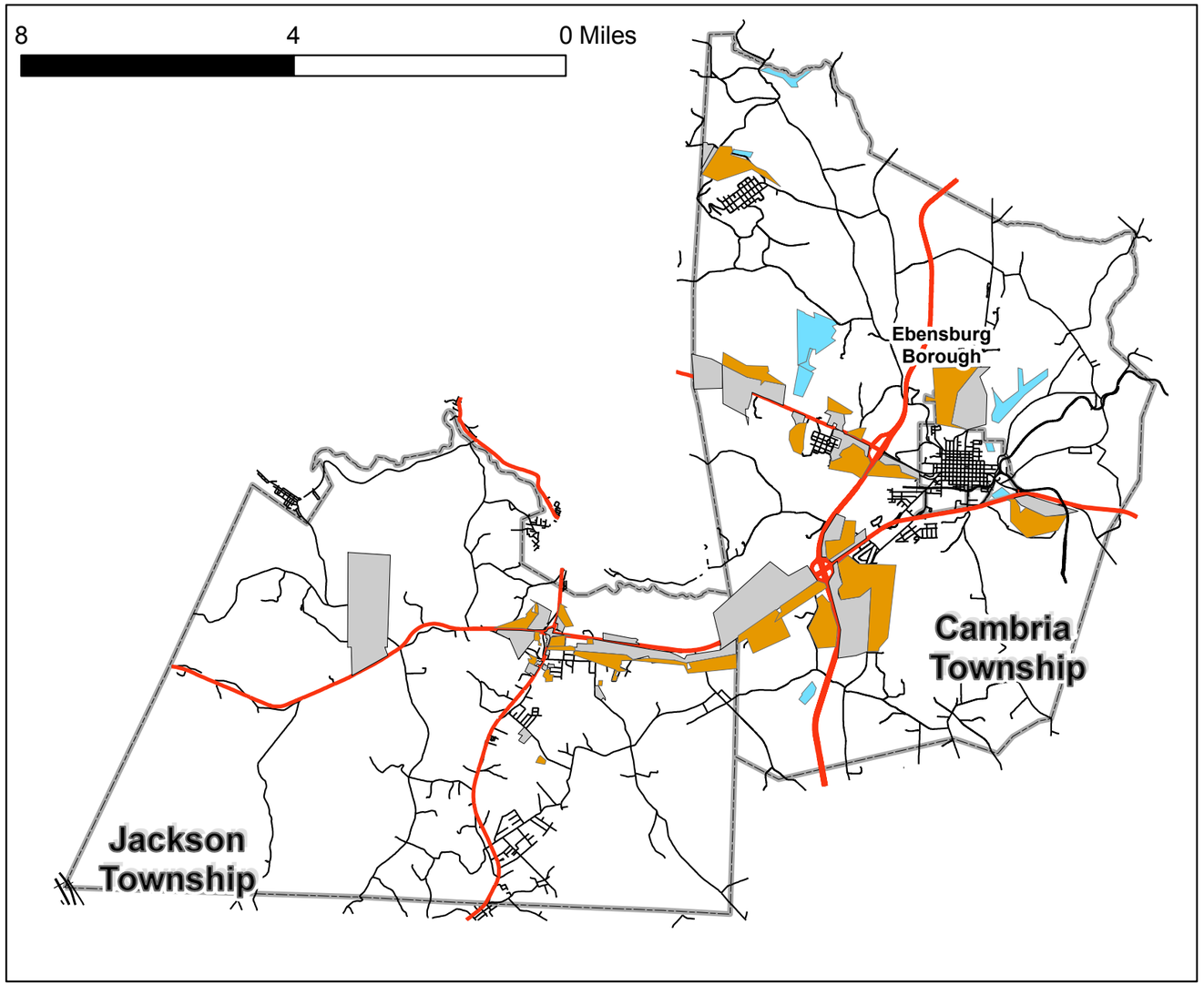

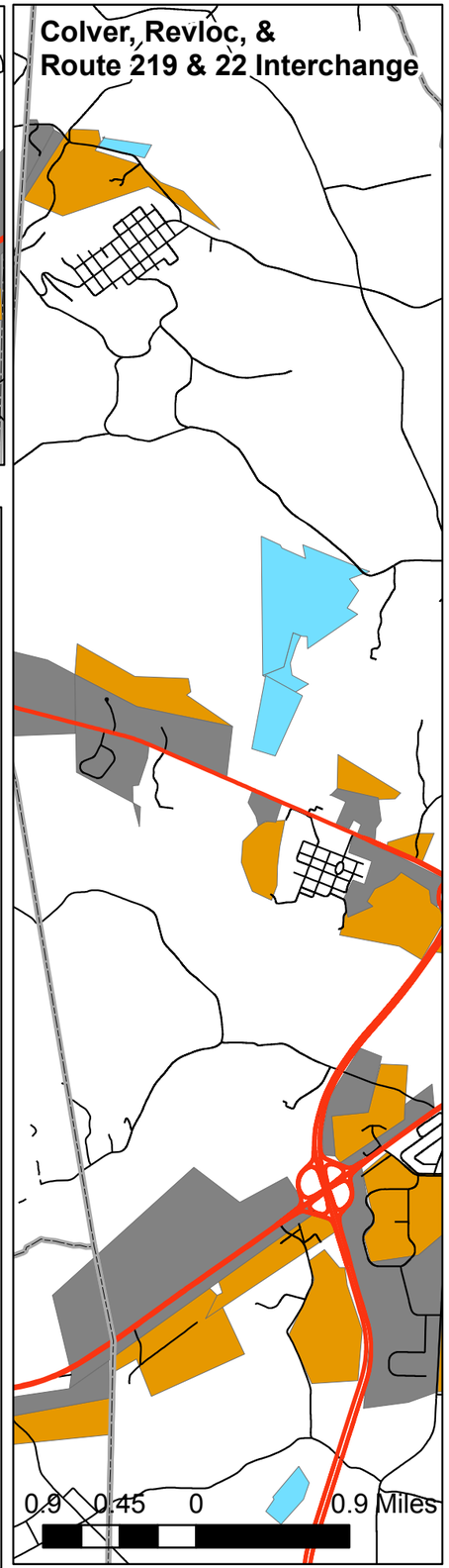

Central Cambria Coalition Multi-Municipal Comprehensive Plan

Comprised of the Municipalities of: Jackson Township, Cambria Township, & Ebensburg Borough

Cambria County, Pennsylvania

DESIGNATED & FUTURE GROWTH AREAS

LEGEND **MAP 13**

- Designated Growth Areas
- Future Growth Areas
- Water Bodies

N
W E
S

RCS and A inc.
RICHARD C. SUTTER & ASSOCIATES, INC.
Comprehensive Planners / Land Planners
Historic Preservation Planners

2008

Cambria Township

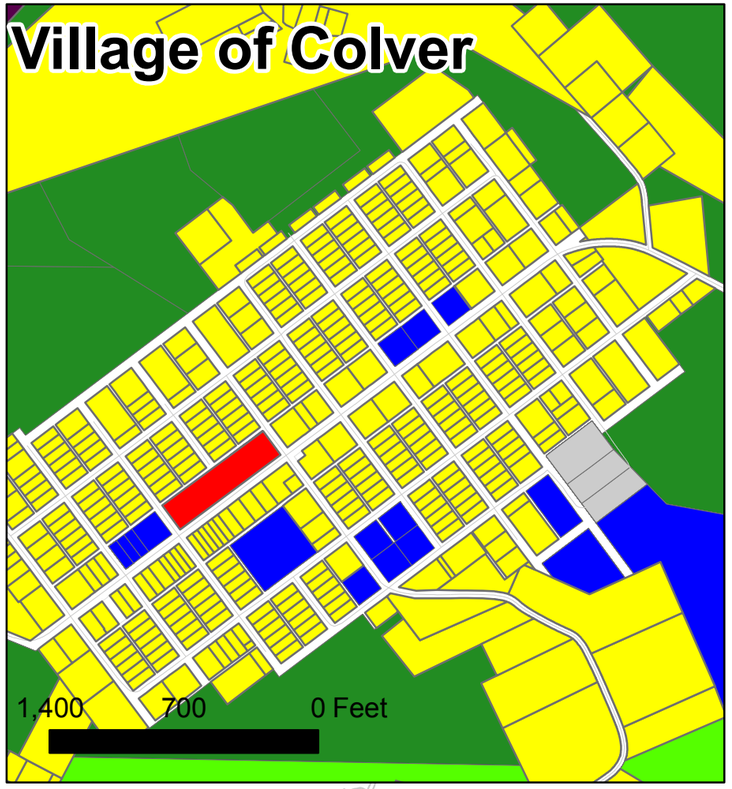

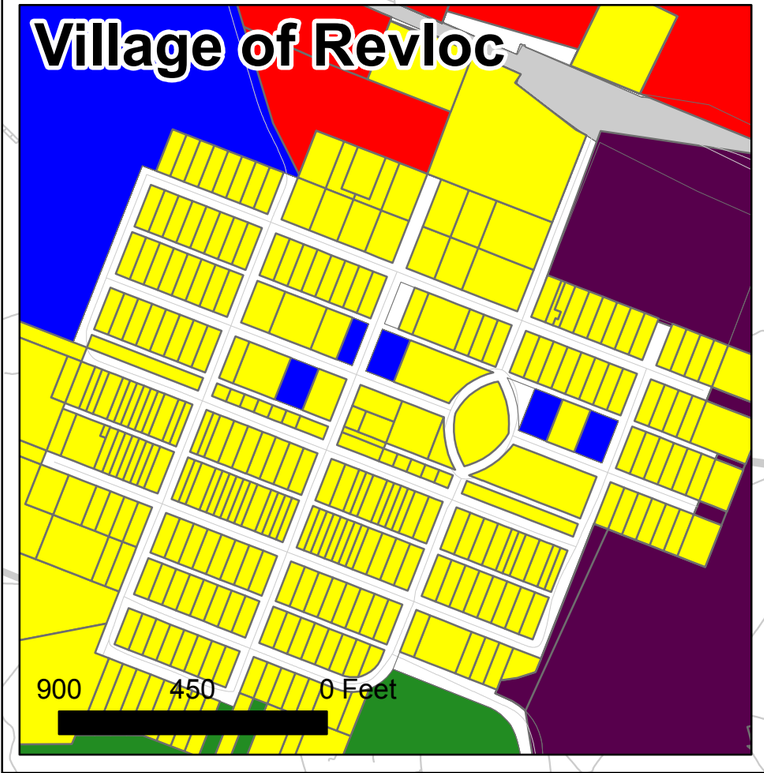

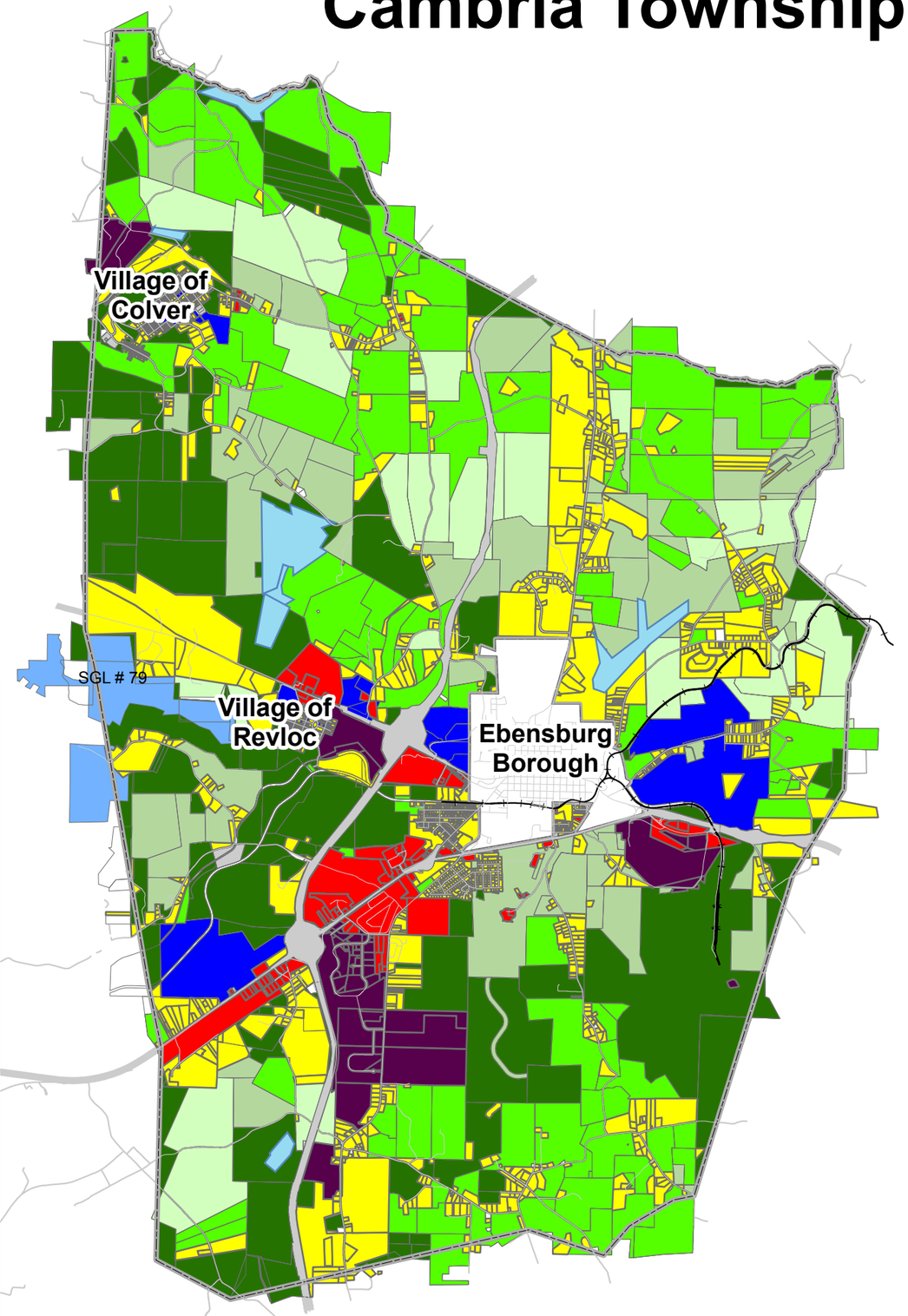

Central Cambria Coalition Multi-Municipal Comprehensive Plan

Comprised of the Municipalities of:
Jackson Township, Cambria Township, & Ebensburg Borough

Cambria County, Pennsylvania

CAMBRIA TOWNSHIP FUTURE LAND USE

- Residential
- Commercial
- Industrial
- Transportation and Utilities
- Public/Semi-Public
- Agricultural Security Areas
- Agriculture
- Open Space/Conservation
- Forest
- State Game Lands
- Water Bodies

MAP 14

2.5 1.25 0 Miles

N

RCS and A inc.

RICHARD C. SUTTER & ASSOCIATES, INC.
Comprehensive Planners / Land Planners
Historic Preservation Planners

2008

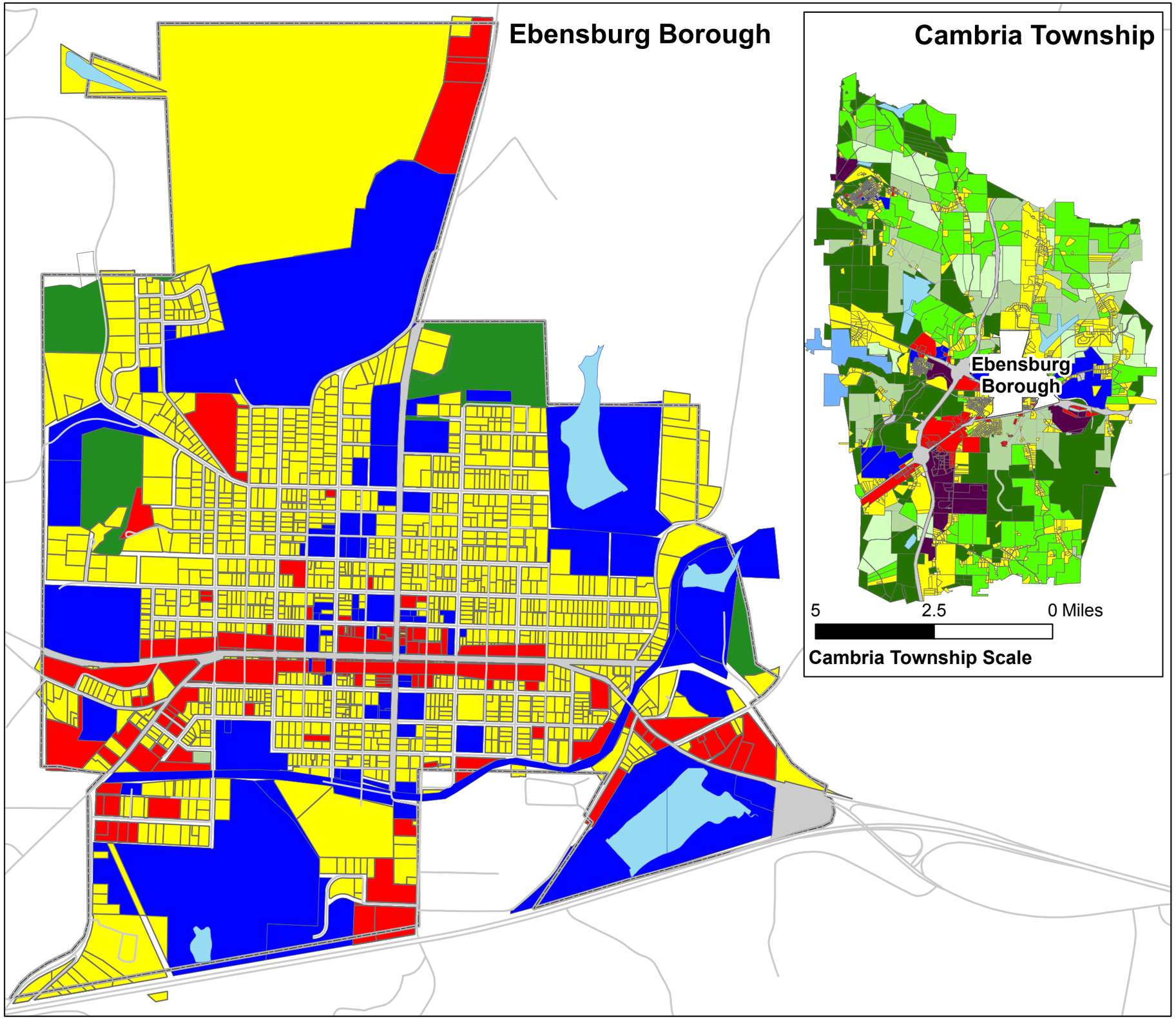

Central Cambria Coalition Multi-Municipal Comprehensive Plan

Comprised of the Municipalities of: Jackson Township, Cambria Township, & Ebensburg Borough

Cambria County, Pennsylvania

EBENSBURG BOROUGH FUTURE LAND USE

- Residential
- Commercial
- Transportation and Utilities
- Public/Semi-Public
- Forest
- Water Bodies

MAP 14

N

2,400 1,200 0 Feet

Ebensburg Borough Scale

RCS and A inc.

RICHARD C. SUTTER & ASSOCIATES, INC.
Comprehensive Planners / Land Planners
Historic Preservation Planners

2008

Jackson Township

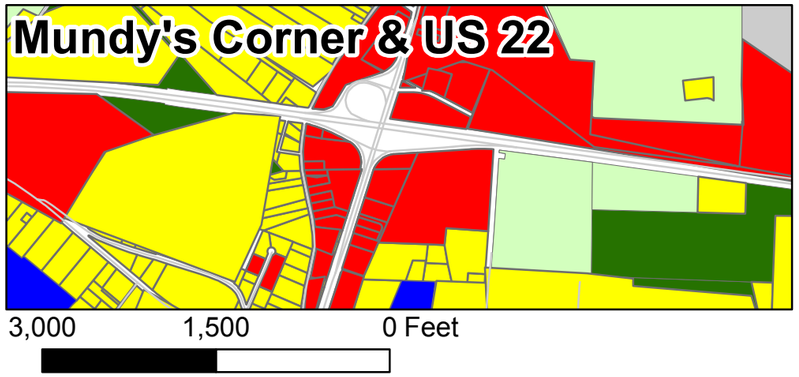

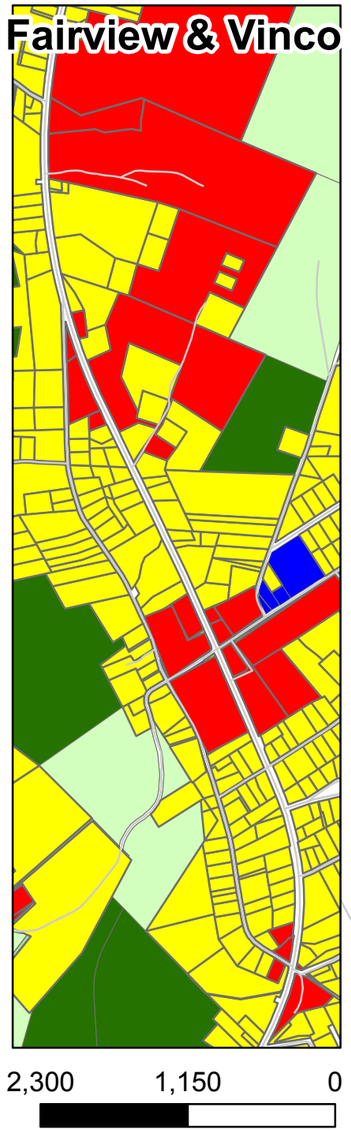

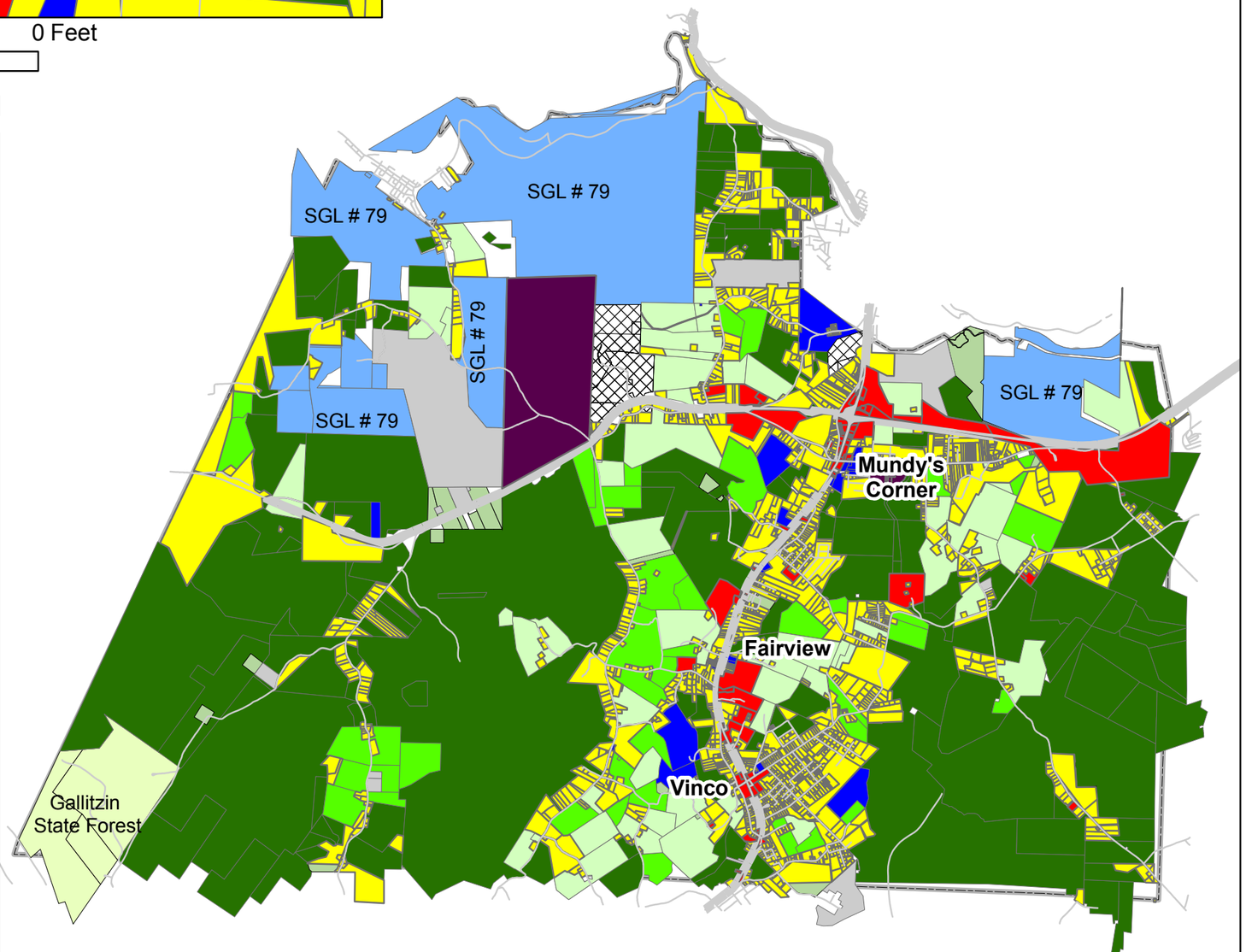

Central Cambria Coalition Multi-Municipal Comprehensive Plan

Comprised of the Municipalities of: Jackson Township, Cambria Township, & Ebensburg Borough

Cambria County, Pennsylvania

JACKSON TOWNSHIP FUTURE LAND USE

LEGEND **MAP 14**

- Residential
- Commercial
- Industrial
- Mining/Quarrying
- Transportation and Utilities
- Public/Semi-Public
- Agriculture Security Area
- Agriculture
- Open Space/Conservation
- Forest
- Gallitzin State Forest
- State Game Lands

N

2.5 1.25 0 Miles

RCS and A inc.

RICHARD C. SUTTER & ASSOCIATES, INC.

Comprehensive Planners / Land Planners
Historic Preservation Planners

2008

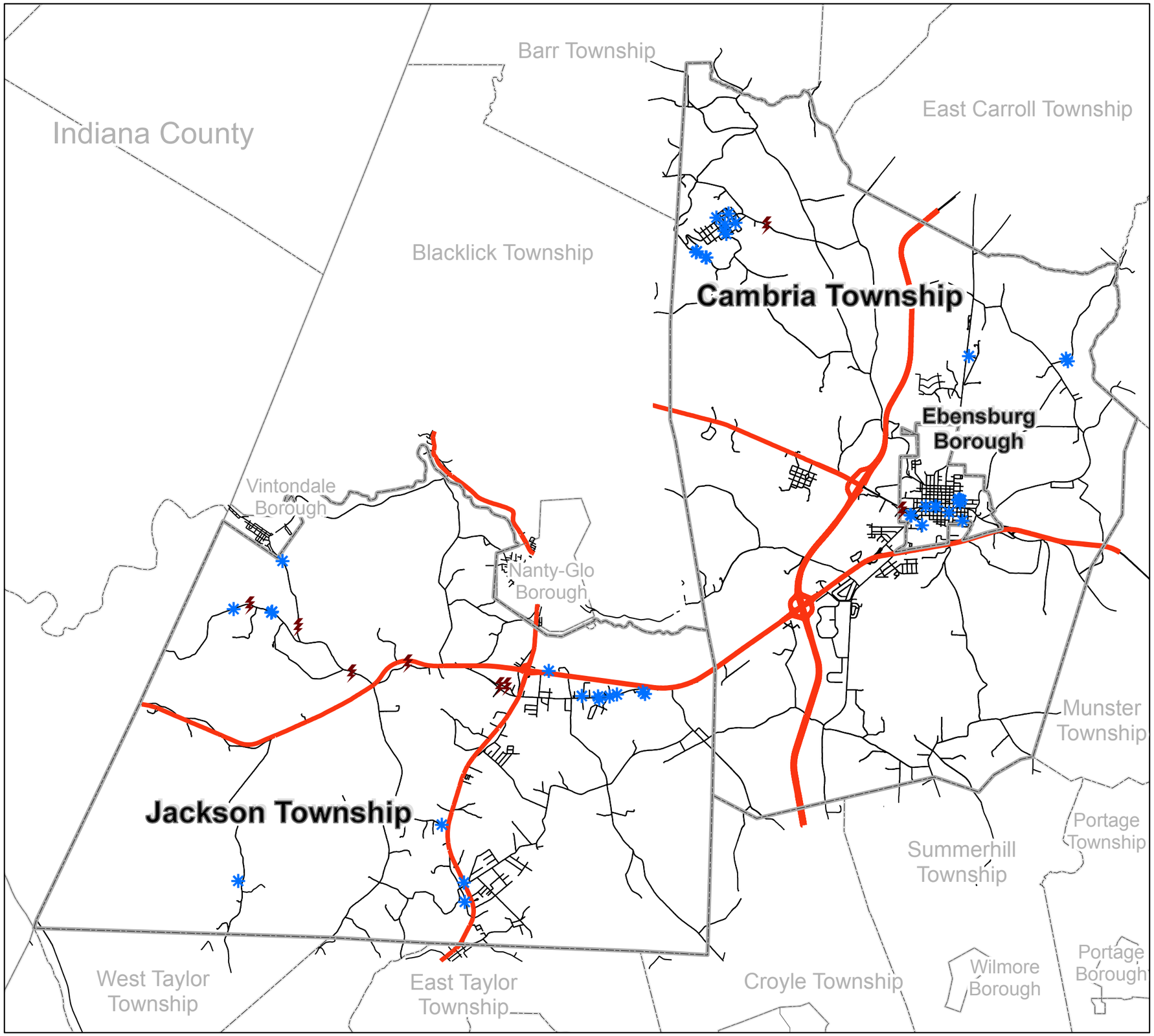

Central Cambria Coalition Multi-Municipal Comprehensive Plan

Comprised of the Municipalities of: Jackson Township, Cambria Township, & Ebensburg Borough

Cambria County, Pennsylvania

HOUSING CONDITIONS

LEGEND **MAP 15**

HOUSING CONDITIONS

- BLIGHTED
- DETERIORATED

3 1.5 0 Miles

N

RCS and A inc.

RICHARD C. SUTTER & ASSOCIATES, INC.

Comprehensive Planners / Land Planners

Historic Preservation Planners

2008

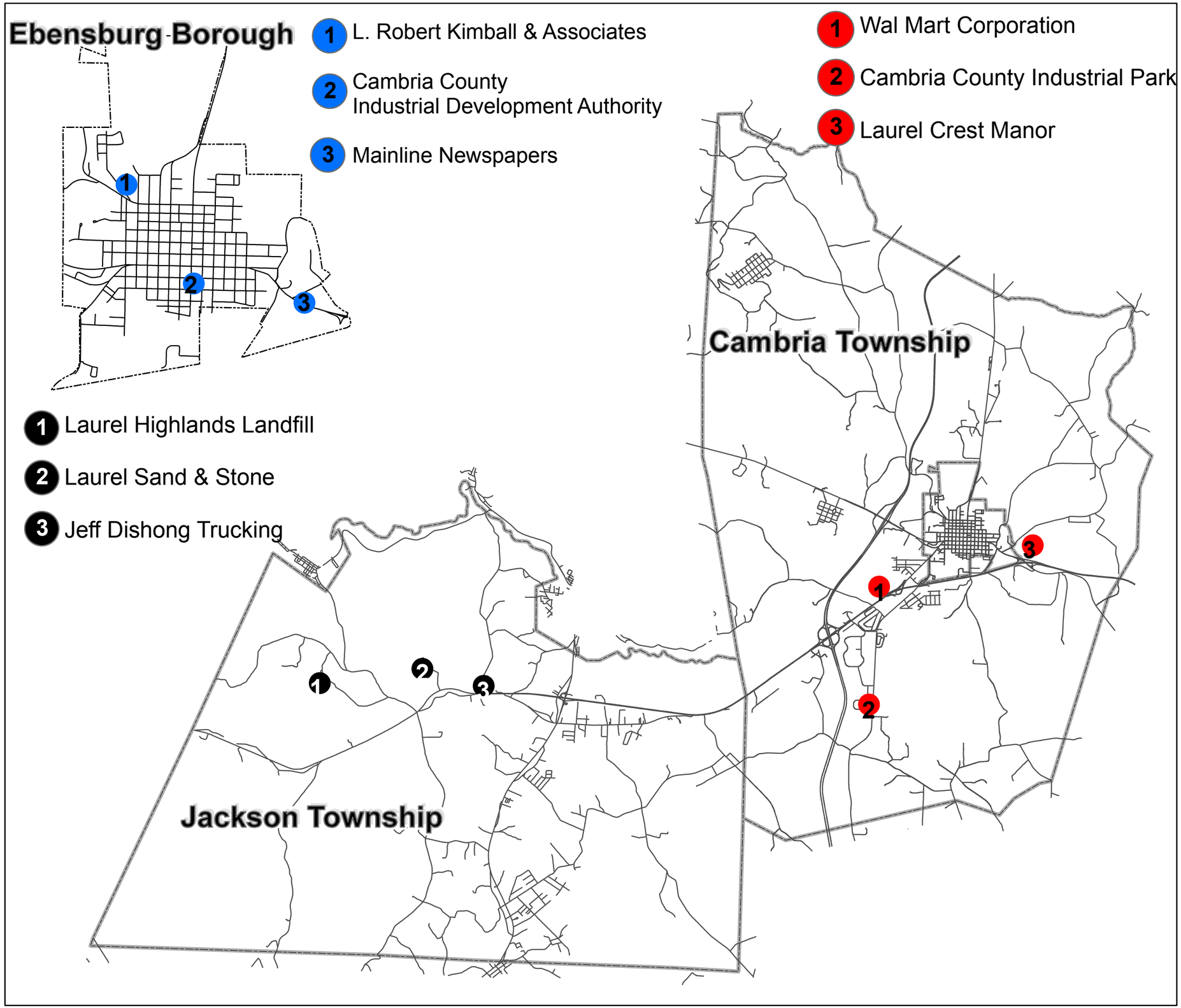

Central Cambria Coalition Multi-Municipal Comprehensive Plan

Comprised of the Municipalities of: Jackson Township, Cambria Township, & Ebensburg Borough

Cambria County, Pennsylvania

MAJOR ECONOMIC GENERATORS

LEGEND

Major Economic Generators

- Jackson Township
- Cambria Township
- Ebensburg Borough

MAP 16

N

3 1.5 0 Miles

RCS and A inc.

RICHARD C. SUTTER & ASSOCIATES, INC.

Comprehensive Planners / Land Planners
Historic Preservation Planners

2008

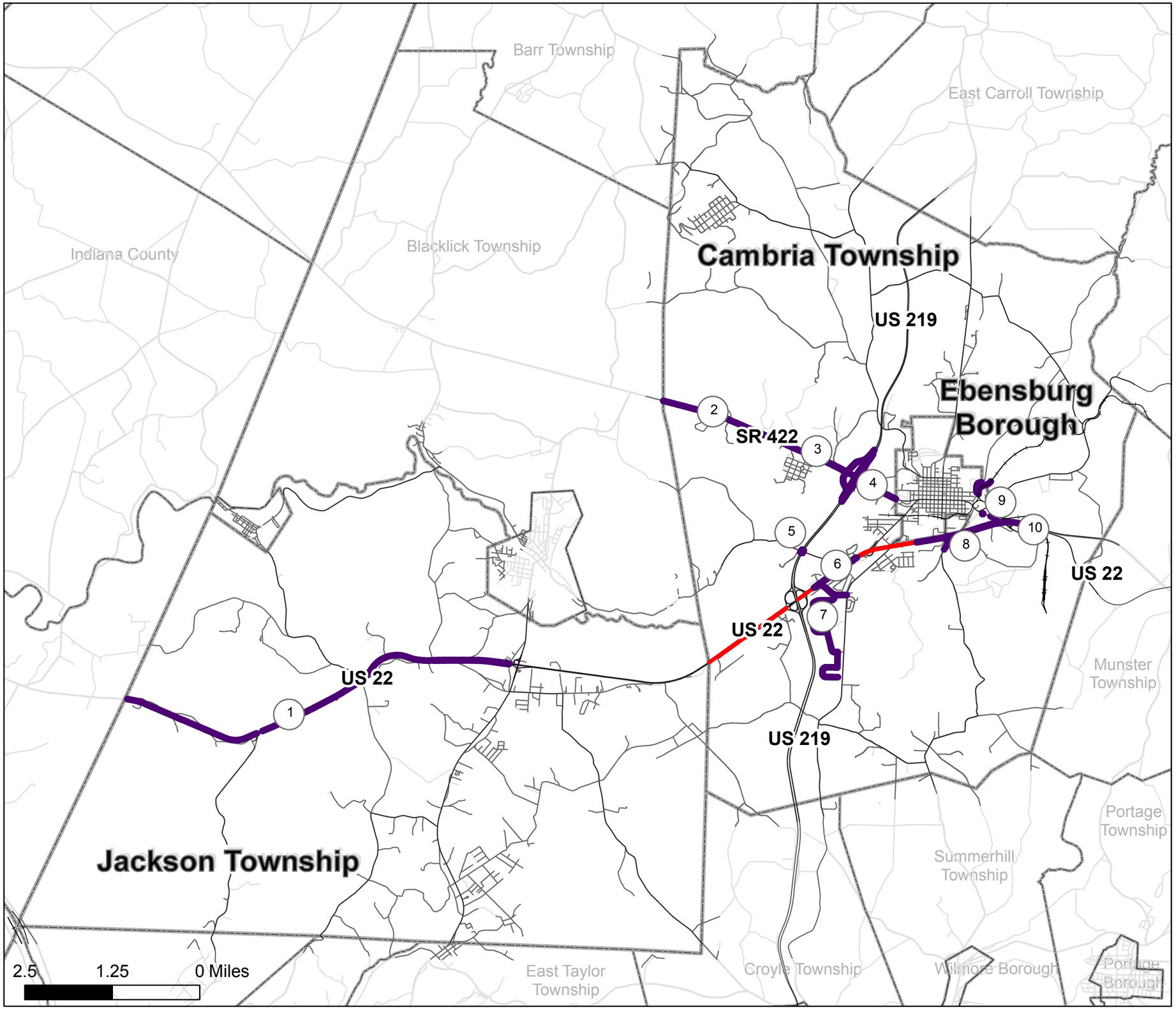

Central Cambria Coalition Multi-Municipal Comprehensive Plan

Comprised of the Municipalities of: Jackson Township, Cambria Township, & Ebensburg Borough

Cambria County, Pennsylvania

FUTURE TRANSPORTATION

LEGEND **MAP 17**

- Ebensburg Area Study: US 22
- Future Transportation

1. Indiana County-Mundy's-Corner: SR 422
2. Franklin Highway-Rehabilitation: SR 422
3. Revloc-Indiana-Widening: SR 422
4. West Ebensburg-Rehabilitation: SR 22
5. Beula Bridge-Replacement: SR 3034
6. Mini Mall Road-Intersection: US 22
7. South Park-Access: US 22
8. East Ebensburg to-SR 2013: US 22
9. Lake Rowena Bridge-Replacement: SR 1036
10. East Ebensburg-Rehabilitation: SR 22

RCS and A inc.

RICHARD C. SUTTER & ASSOCIATES, INC.

Comprehensive Planners / Land Planners

Historic Preservation Planners

2008

Central Cambria Coalition Multi-Municipal Comprehensive Plan

Comprised of the Municipalities of: Jackson Township, Cambria Township, & Ebensburg Borough

Cambria County, Pennsylvania

FUTURE COMMUNITY FACILITIES

MAP 18

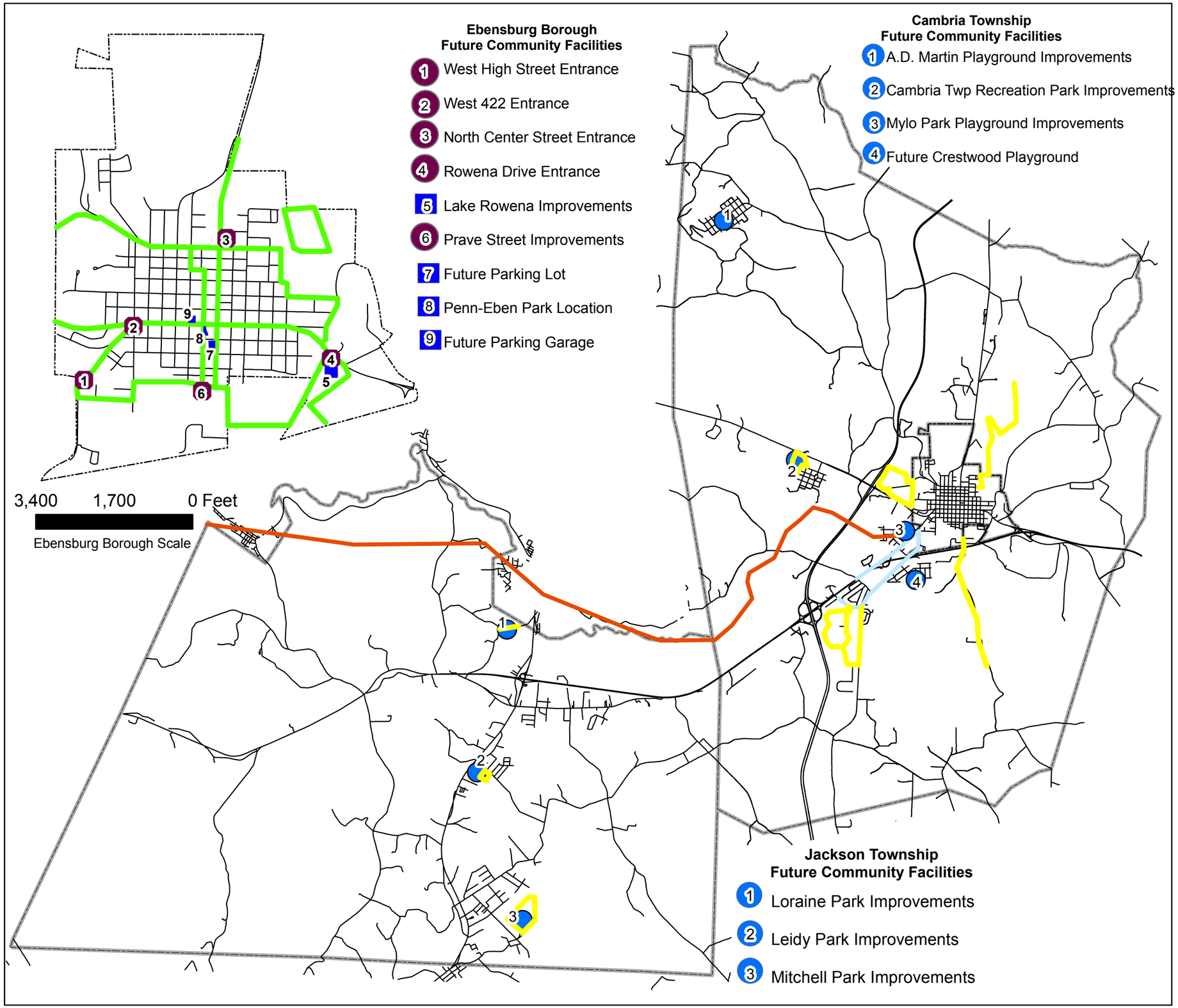

LEGEND

- Ebensburg Park Improvements
- Ebensburg Entrance Signs
- Cambria Township Park Improvements
- Future Trails (Ebensburg)
- Future Trails Cambria & Jackson Townships
- Ghost Town Trail
- Future Share the Road

N

2 1 0 2 Miles

RCS and A inc.

RICHARD C. SUTTER & ASSOCIATES, INC.

Comprehensive Planners / Land Planners
Historic Preservation Planners

2008

Central Cambria Coalition Multi-Municipal Comprehensive Plan

Comprised of the Municipalities of:
Jackson Township, Cambria Township, & Ebensburg Borough

Cambria County, Pennsylvania

FUTURE WATER SERVICE AREAS

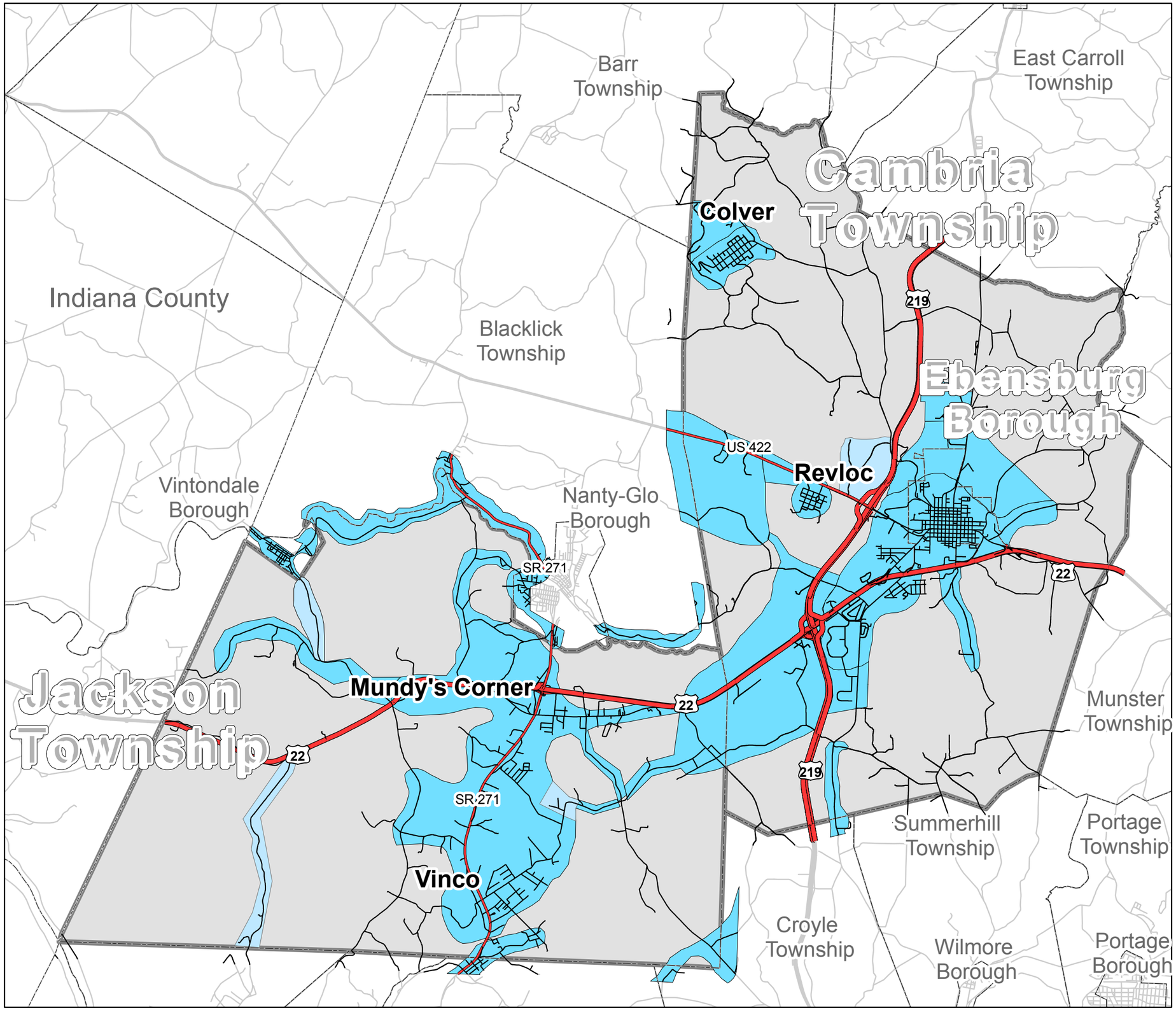

LEGEND **MAP 19**

- Water Service Areas
- Future Water Service Areas

N

2 1 0 2 Miles

RCS and A inc.
RICHARD C. SUTTER & ASSOCIATES, INC.
Comprehensive Planners / Land Planners
Historic Preservation Planners

2008

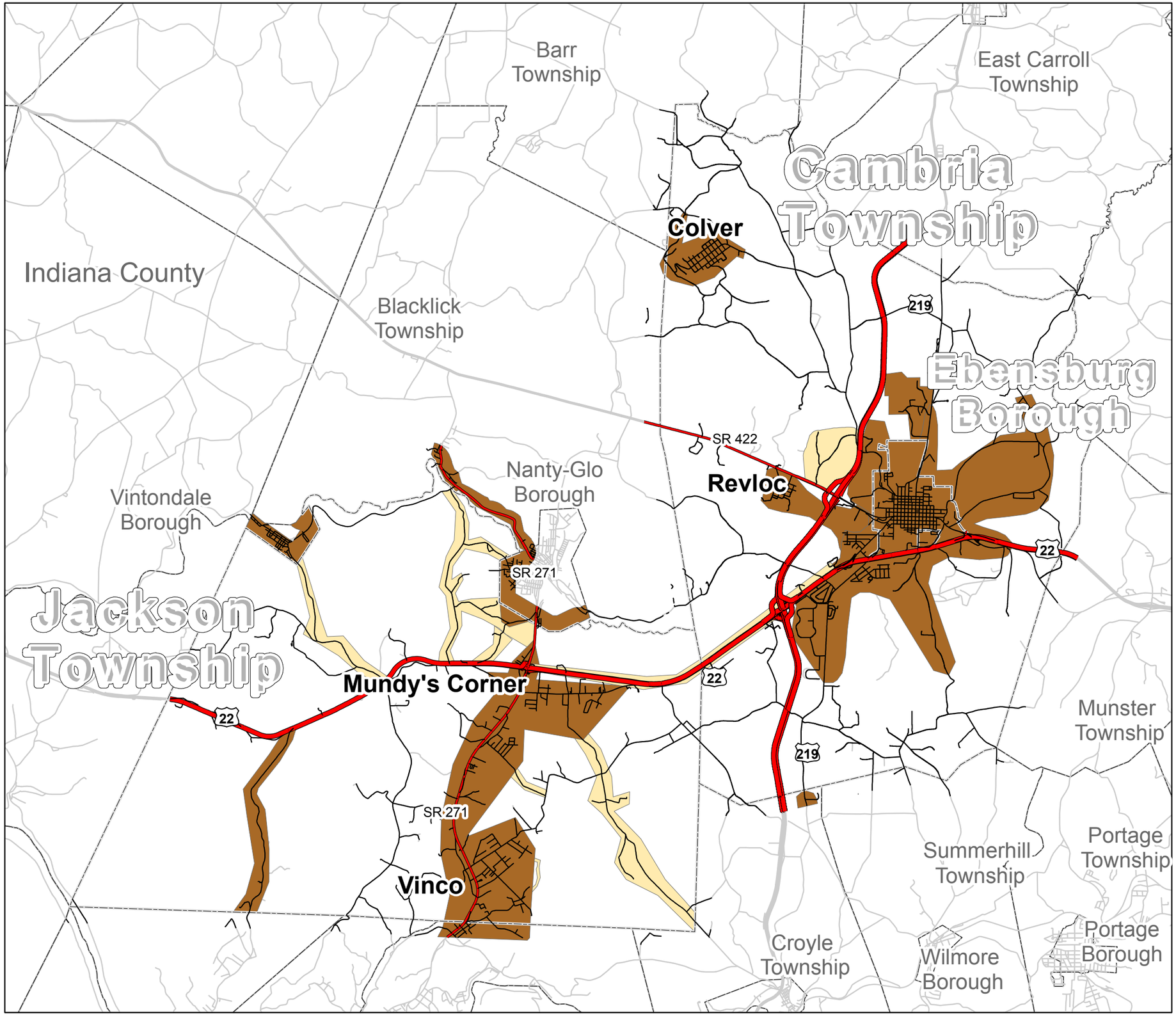

Central Cambria Coalition Multi-Municipal Comprehensive Plan

Comprised of the Municipalities of: Jackson Township, Cambria Township, & Ebensburg Borough

Cambria County, Pennsylvania

FUTURE SEWER SERVICE AREAS

LEGEND **MAP 20**

- Sewer Service Areas
- Future Sewer Service Areas

N

2 1 0 2 Miles

RCS and A inc.

RICHARD C. SUTTER & ASSOCIATES, INC.

Comprehensive Planners / Land Planners

Historic Preservation Planners

2008